












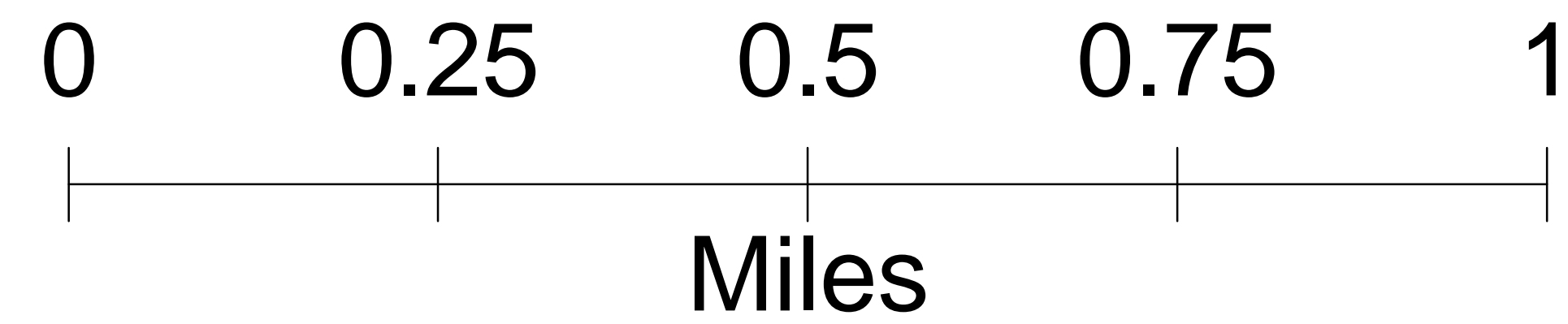


 NR	 MR5	 FAB	 CB	 PH-SD
 UR	 MR6	 CC4	 TU-SD	
 MR3	 HR	 CC5	 ASQ-SD	
 MR4	 CIV	 CI	 NP-SD	



CITY OF
SOMERVILLE
MASSACHUSETTS

**PROPOSED
OFFICIAL
ZONING MAP**
(NOT ADOPTED)

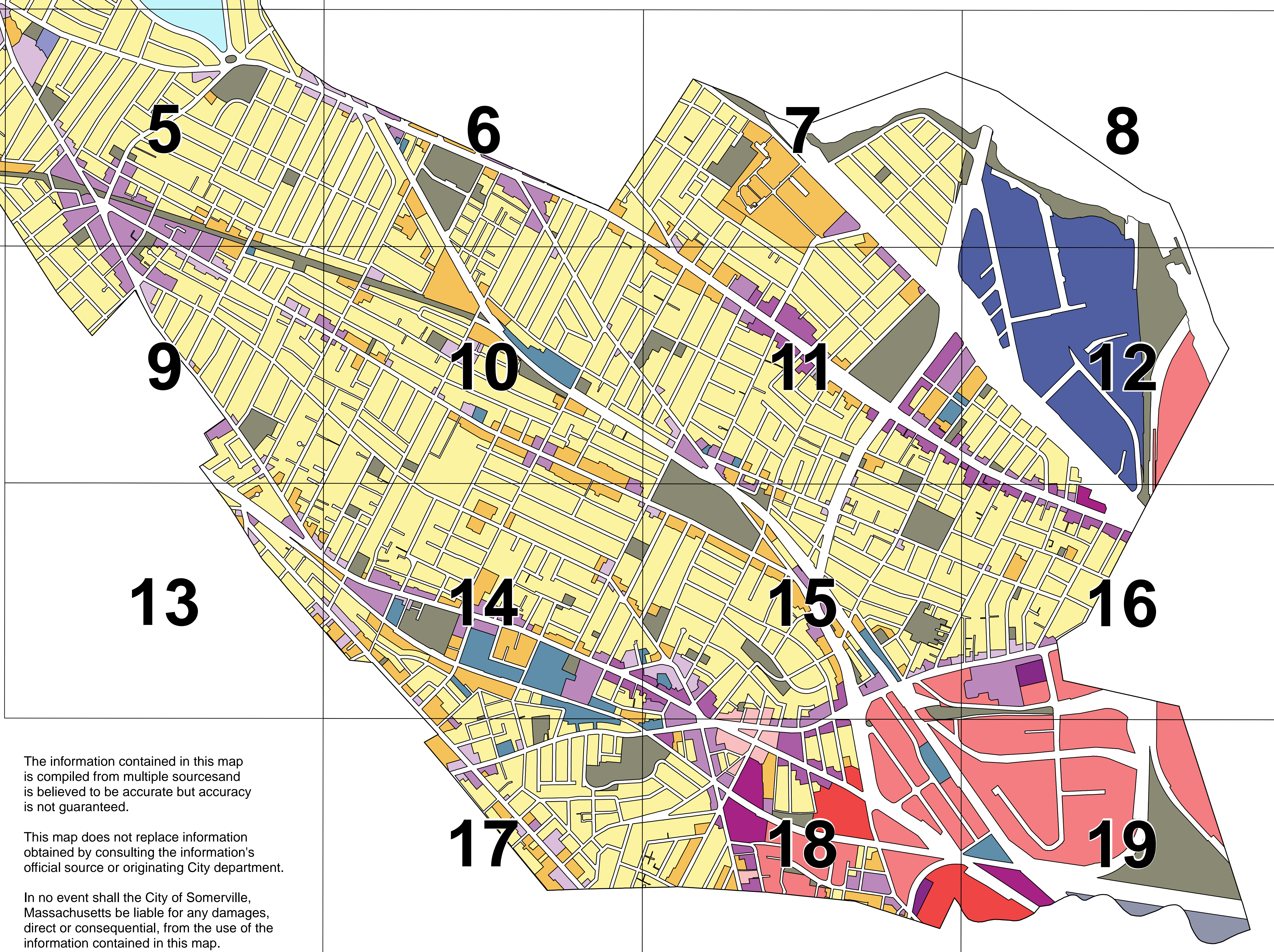


Date: January 3, 2018

The information contained in this map is compiled from multiple sources and is believed to be accurate but accuracy is not guaranteed.






This map does not replace information obtained by consulting the information's official source or originating City department.

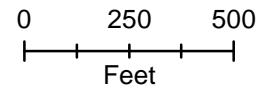
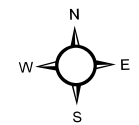
In no event shall the City of Somerville, Massachusetts be liable for any damages, direct or consequential, from the use of the information contained in this map.



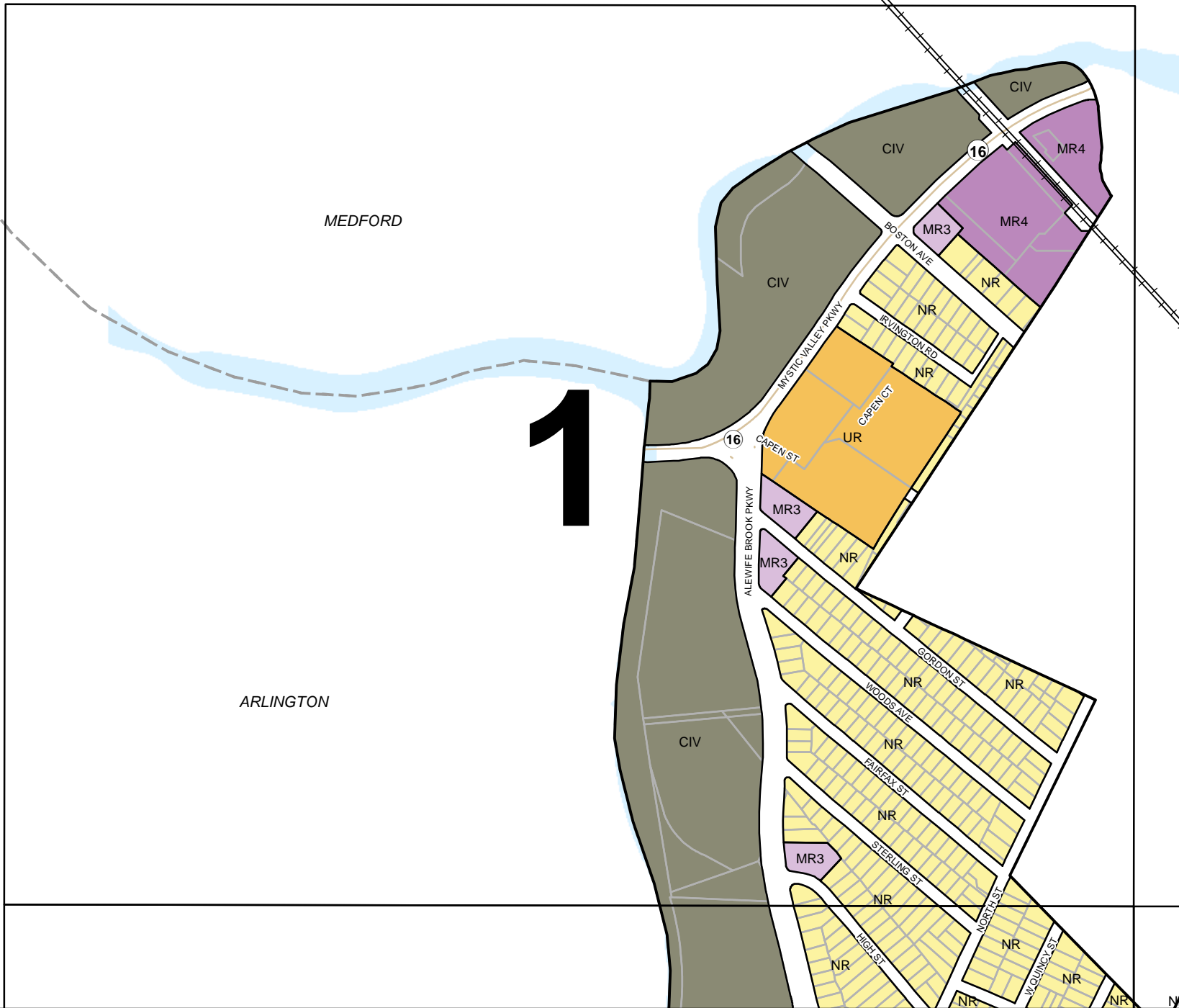
CITY OF
SOMERVILLE, MA
**OFFICIAL PROPOSED
ZONING**
(UNADOPTED)

1					
2	3				
4	5	6	7	8	
	9	10	11	12	
	13	14	15	16	
		17	18	19	

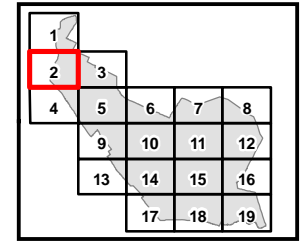
-  NR
-  UR
-  MR3
-  MR4
-  CIV








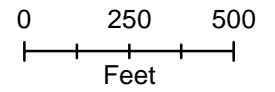
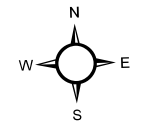
Date: January 3, 2018



CITY OF
SOMERVILLE, MA
**OFFICIAL PROPOSED
ZONING**
(UNADOPTED)



-  NR
-  UR
-  MR3
-  MR4
-  CIV



Date: January 3, 2018

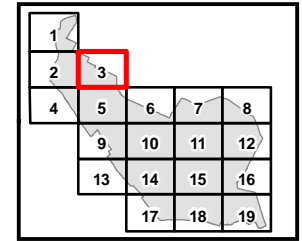
ARLINGTON








CAMBRIDGE

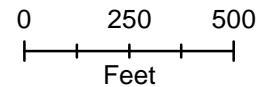
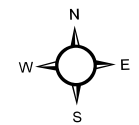
2



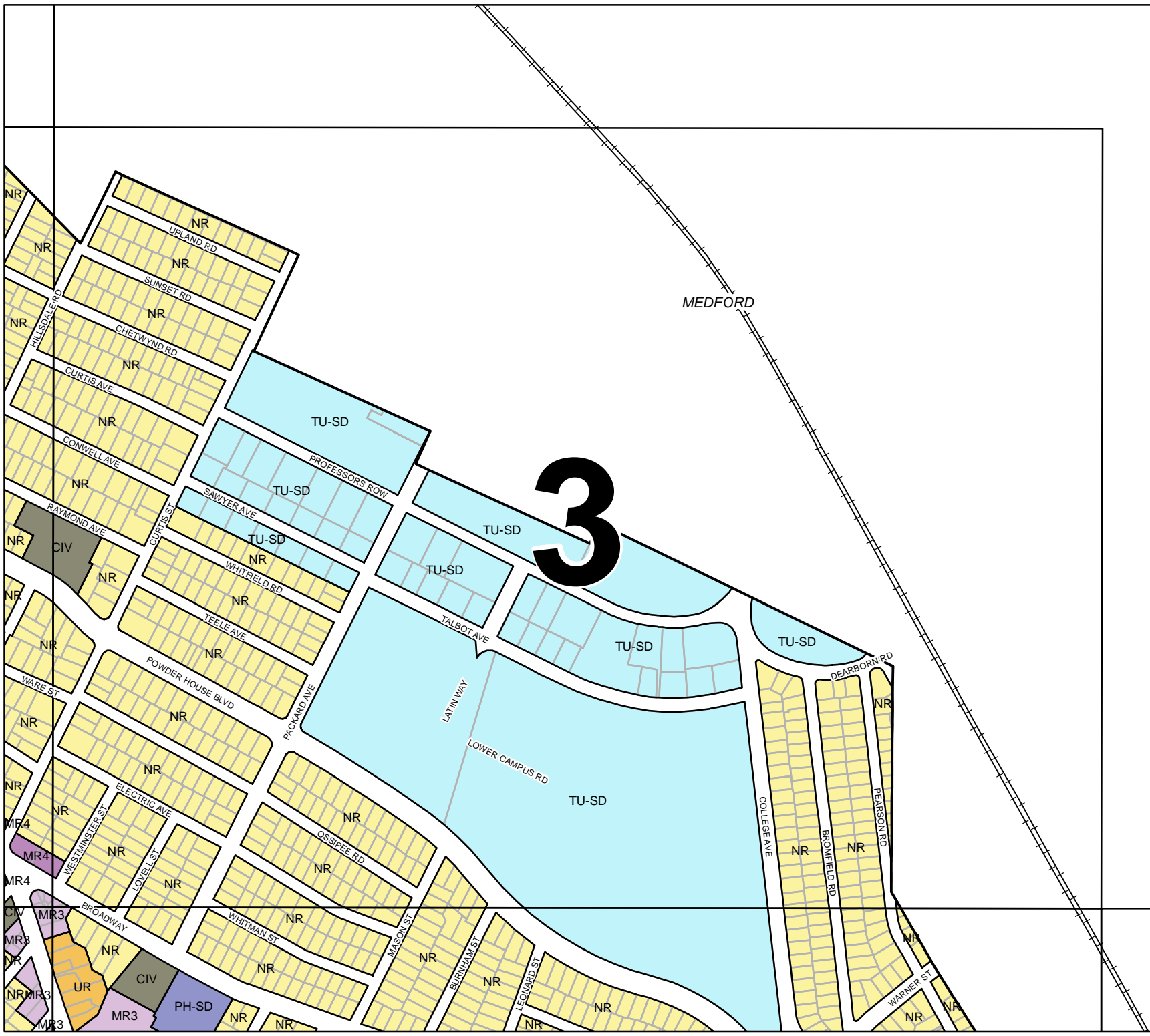
CITY OF
SOMERVILLE, MA
**OFFICIAL PROPOSED
ZONING**
(UNADOPTED)



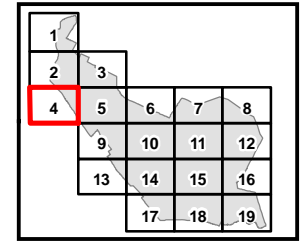
-  NR
-  UR
-  MR3
-  MR4
-  CIV
-  TU-SD
-  PH-SD









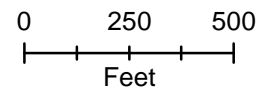
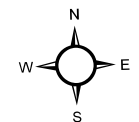
Date: January 3, 2018



CITY OF
SOMERVILLE, MA
**OFFICIAL PROPOSED
ZONING**
(UNADOPTED)



-  NR
-  UR
-  MR3
-  MR4
-  CIV
-  FAB

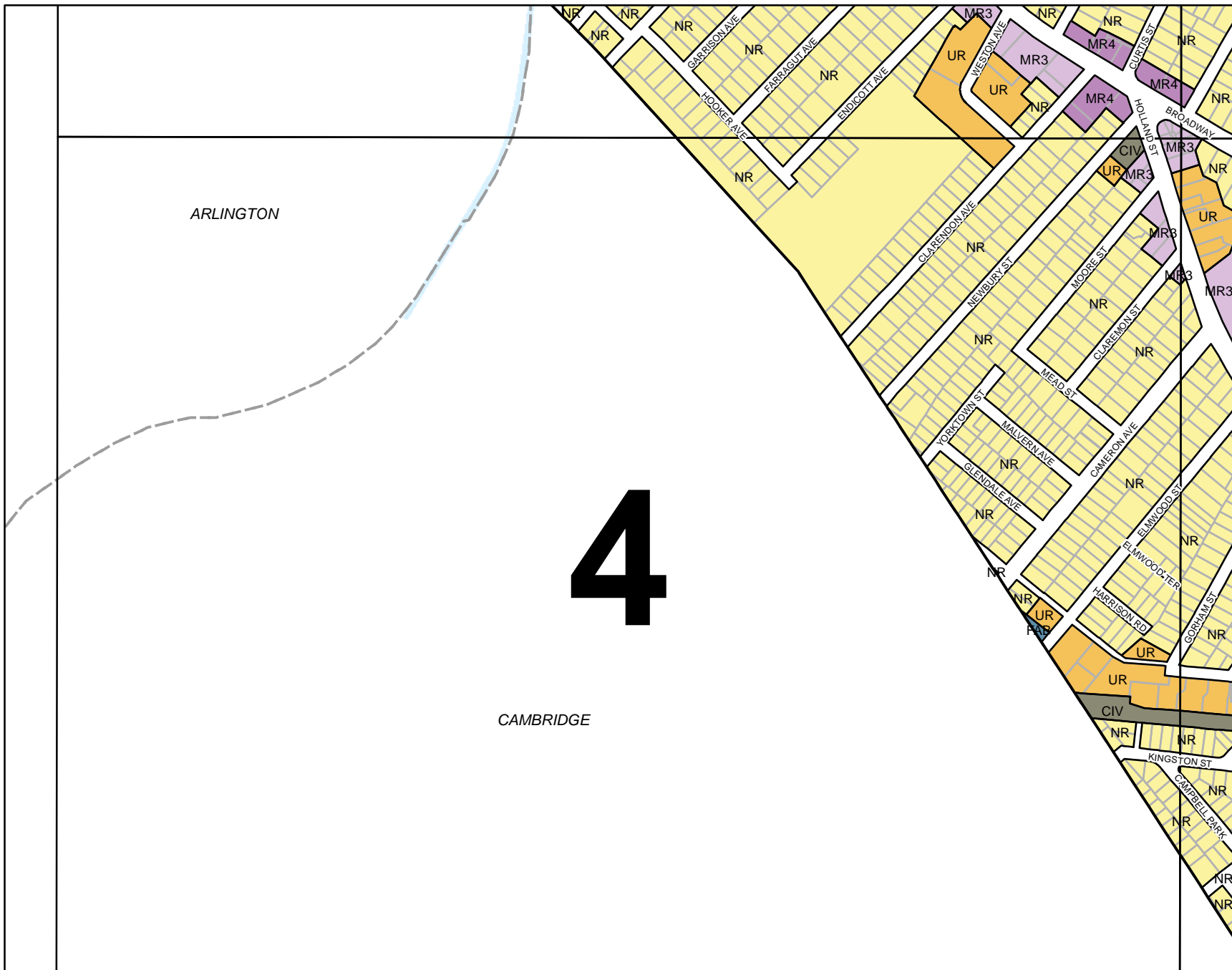


Date: January 3, 2018

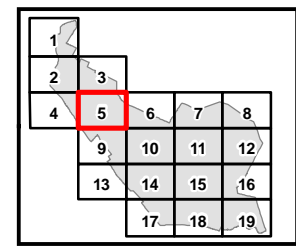
ARLINGTON

CAMBRIDGE

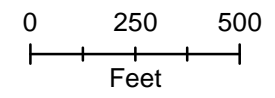
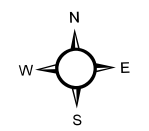
4



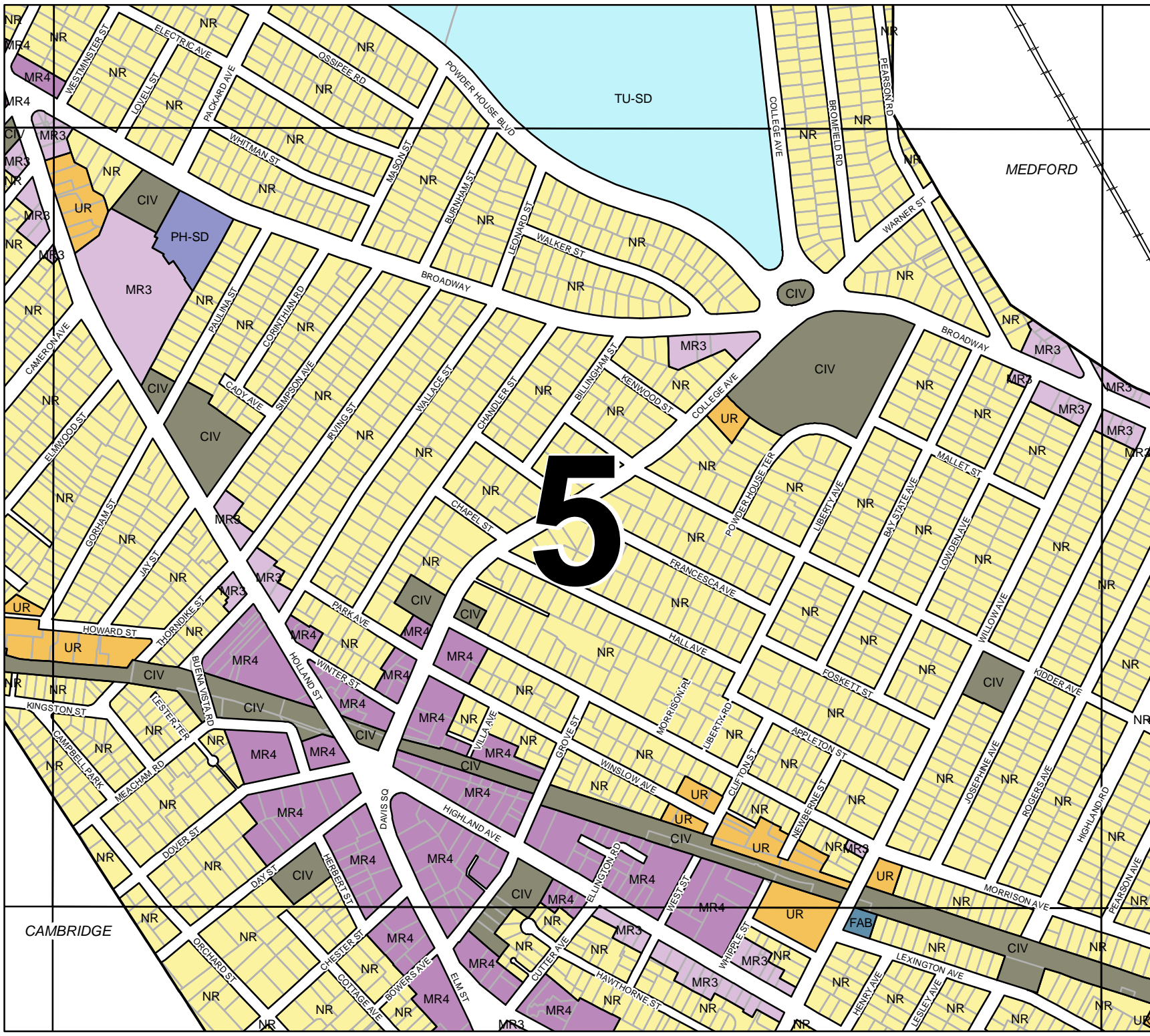
CITY OF SOMERVILLE, MA
OFFICIAL PROPOSED ZONING
 (UNADOPTED)



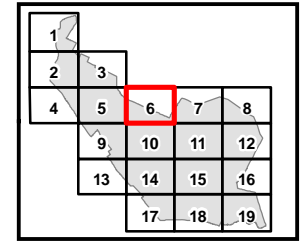
- NR
- UR
- MR3
- MR4
- CIV
- FAB
- TU-SD
- PH-SD



Date: January 3, 2018









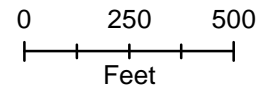
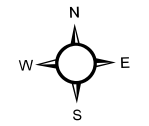
CITY OF
SOMERVILLE, MA
**OFFICIAL PROPOSED
ZONING**
(UNADOPTED)



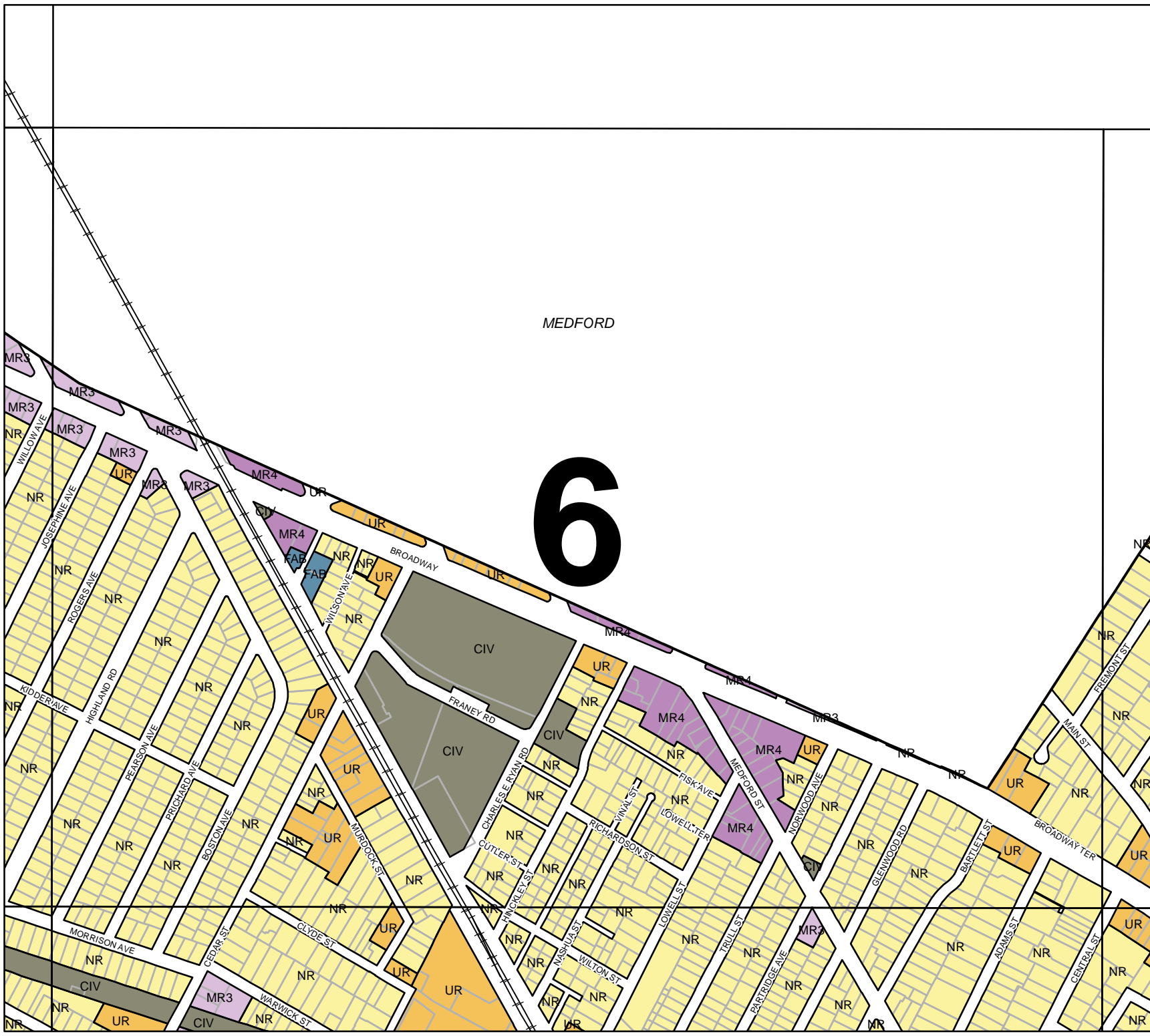
MEDFORD

6

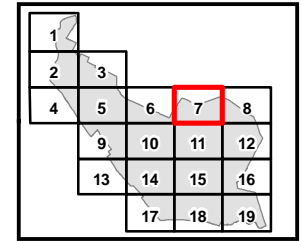
-  NR
-  UR
-  MR3
-  MR4
-  CIV
-  FAB









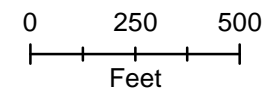
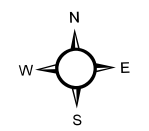
Date: January 3, 2018



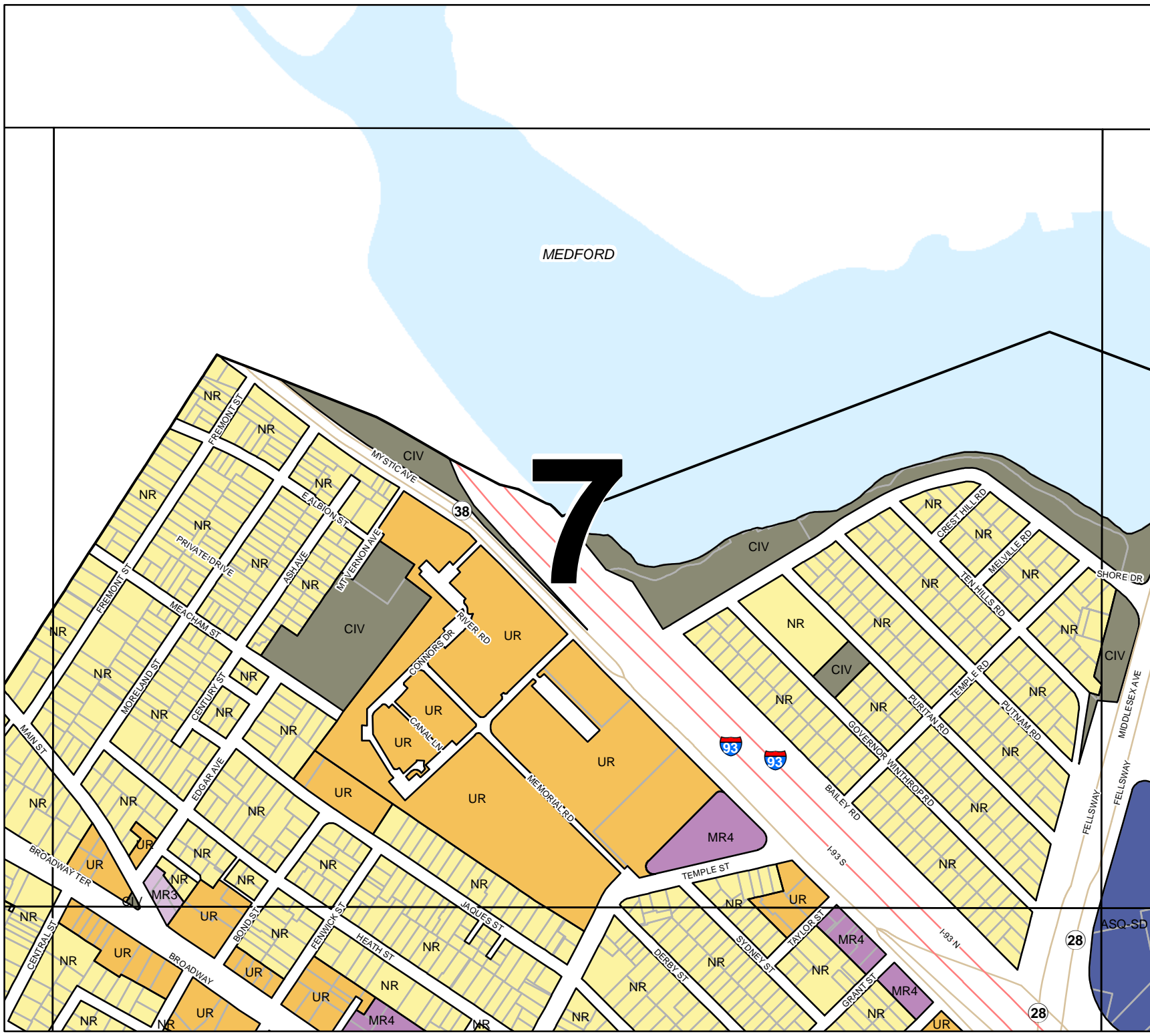
CITY OF
SOMERVILLE, MA
**OFFICIAL PROPOSED
ZONING**
(UNADOPTED)



-  NR
-  UR
-  MR3
-  MR4
-  CIV
-  ASQ-SD






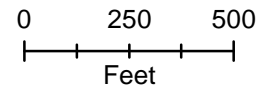
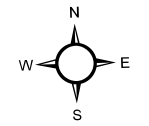
Date: January 3, 2018



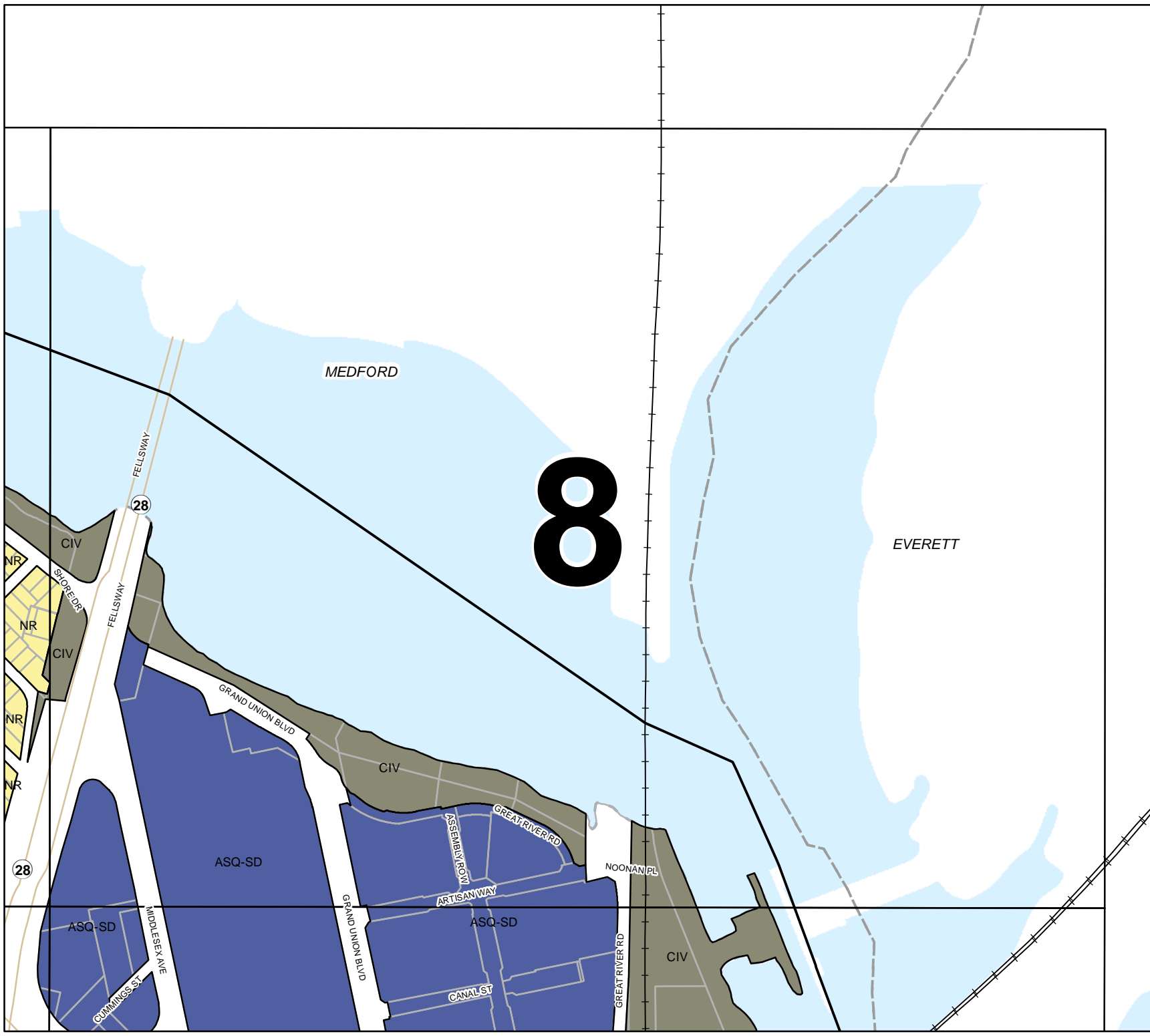
CITY OF
SOMERVILLE, MA
**OFFICIAL PROPOSED
ZONING**
(UNADOPTED)

1				
2	3			
4	5	6	7	8
	9	10	11	12
	13	14	15	16
		17	18	19

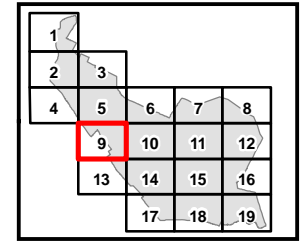
-  NR
-  CIV
-  ASQ-SD









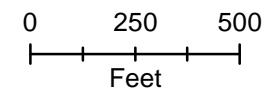
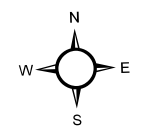
Date: January 3, 2018



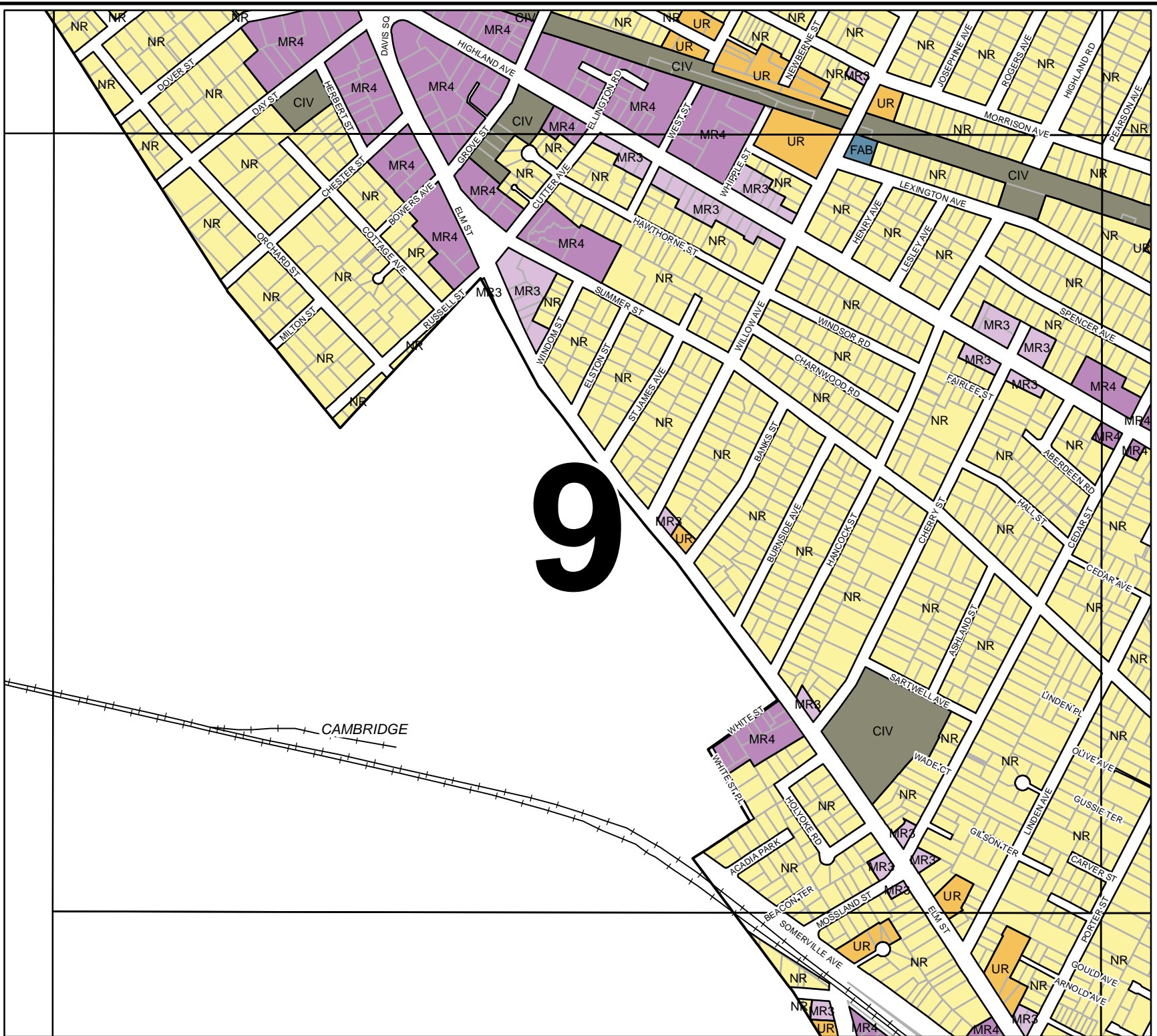
CITY OF
SOMERVILLE, MA
**OFFICIAL PROPOSED
ZONING**
(UNADOPTED)



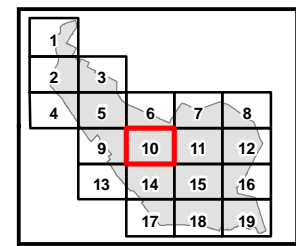
-  NR
-  UR
-  MR3
-  MR4
-  CIV
-  FAB









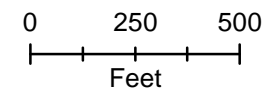
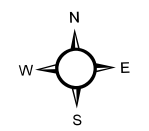
Date: January 3, 2018



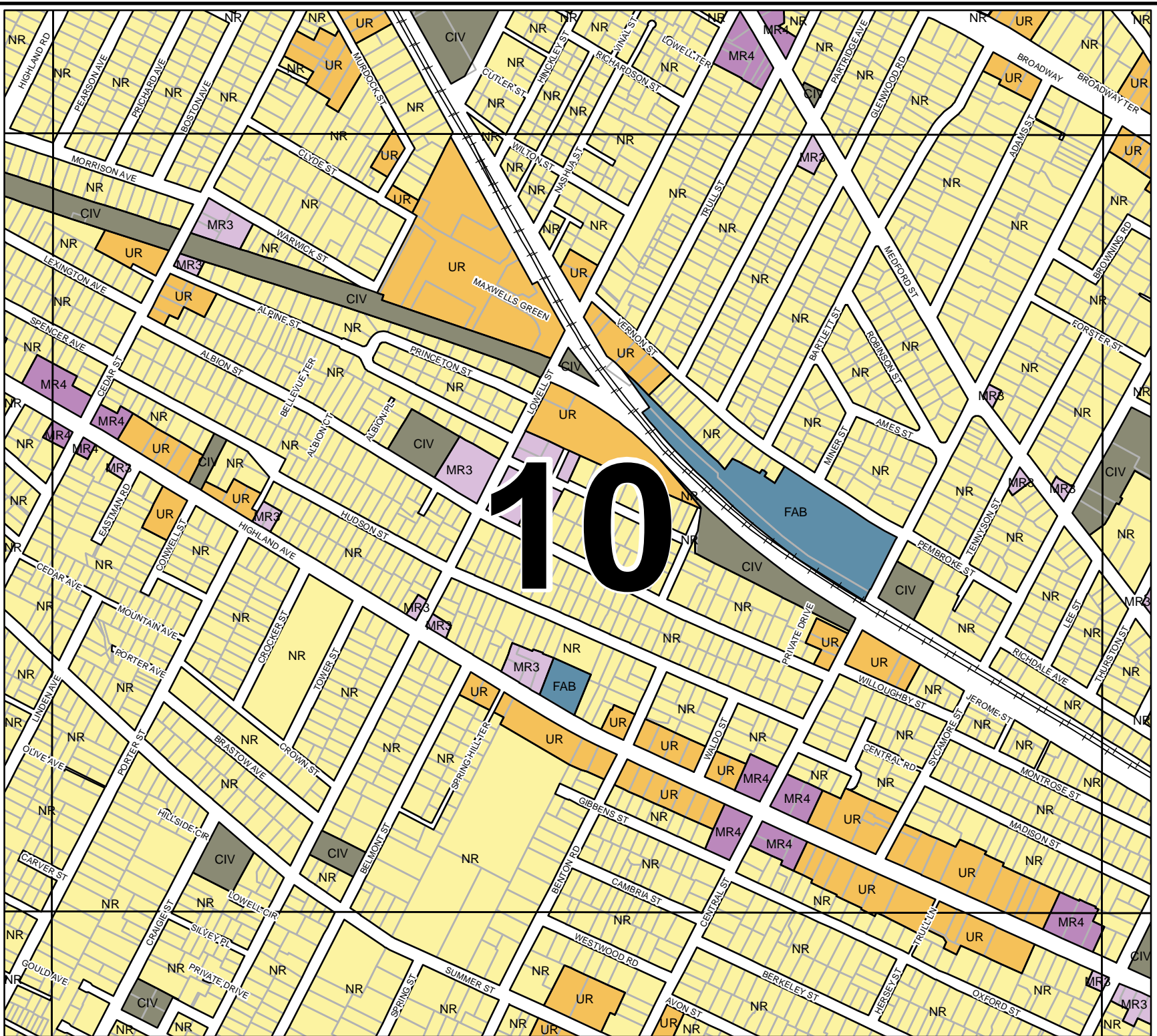
CITY OF SOMERVILLE, MA
OFFICIAL PROPOSED ZONING
 (UNADOPTED)



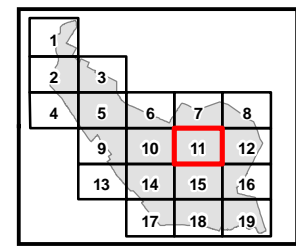
-  NR
-  UR
-  MR3
-  MR4
-  CIV
-  FAB



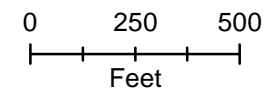
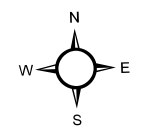
Date: January 3, 2018



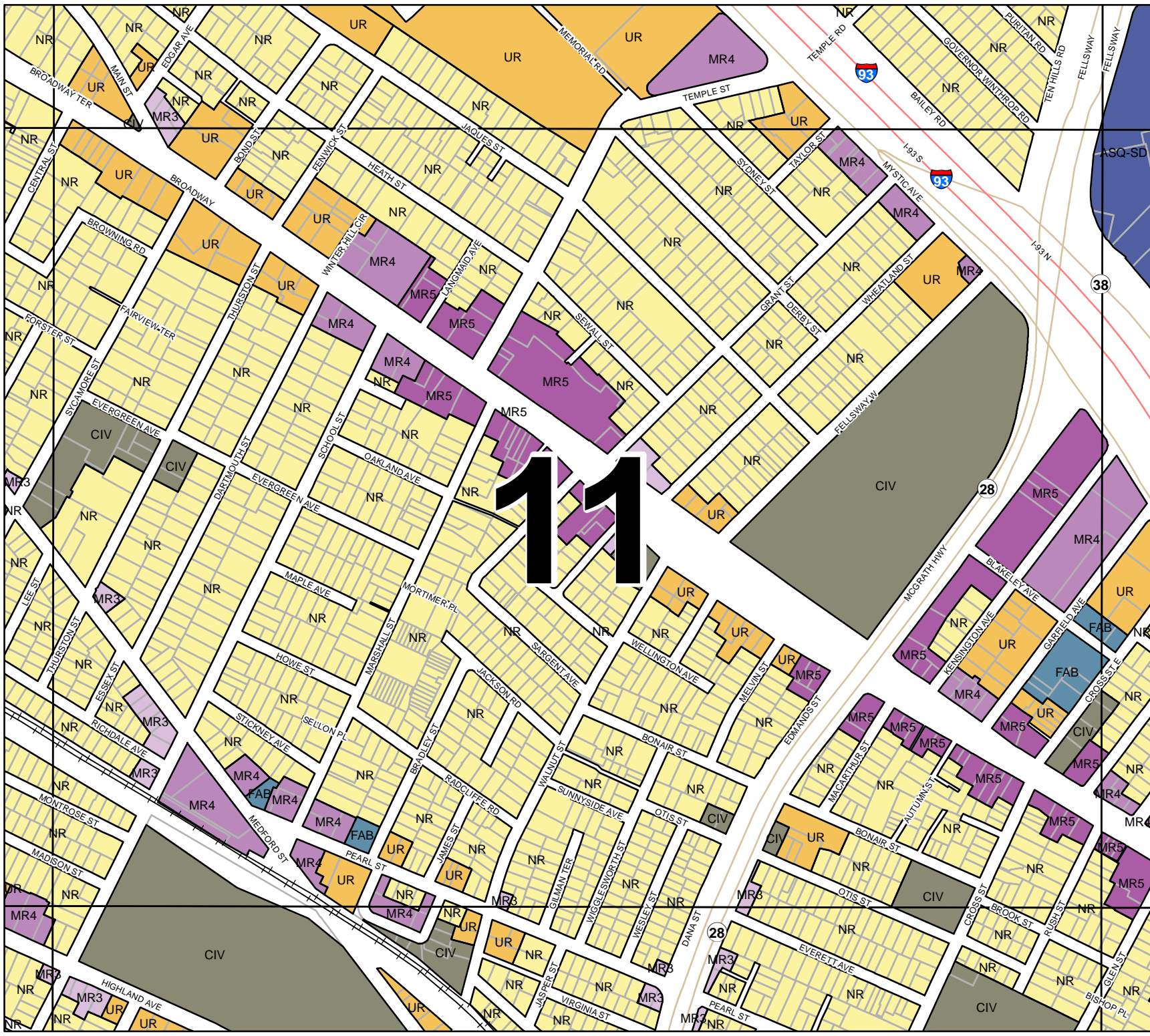
CITY OF SOMERVILLE, MA
OFFICIAL PROPOSED ZONING
 (UNADOPTED)



- NR
- UR
- MR3
- MR4
- MR5
- CIV
- FAB
- ASQ-SD












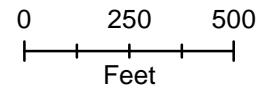
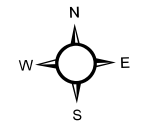
Date: January 3, 2018



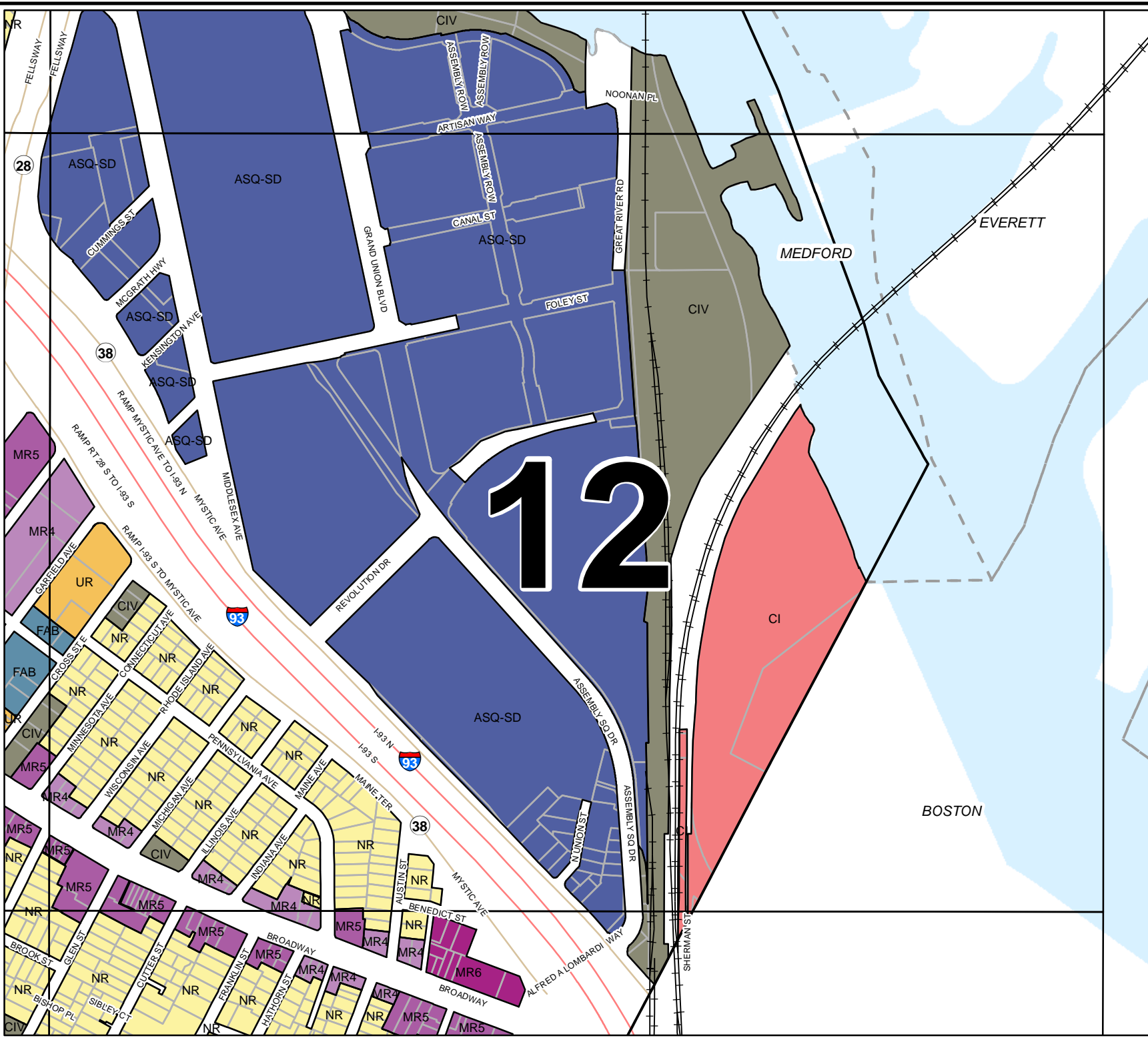
CITY OF
SOMERVILLE, MA
**OFFICIAL PROPOSED
ZONING**
(UNADOPTED)

1				
2	3			
4	5	6	7	8
	9	10	11	12
	13	14	15	16
		17	18	19

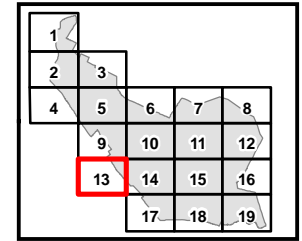
-  NR
-  UR
-  MR4
-  MR5
-  MR6
-  CIV
-  FAB
-  CI
-  ASQ-SD








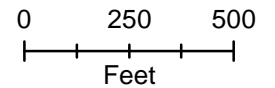
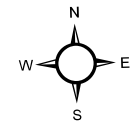
Date: January 3, 2018



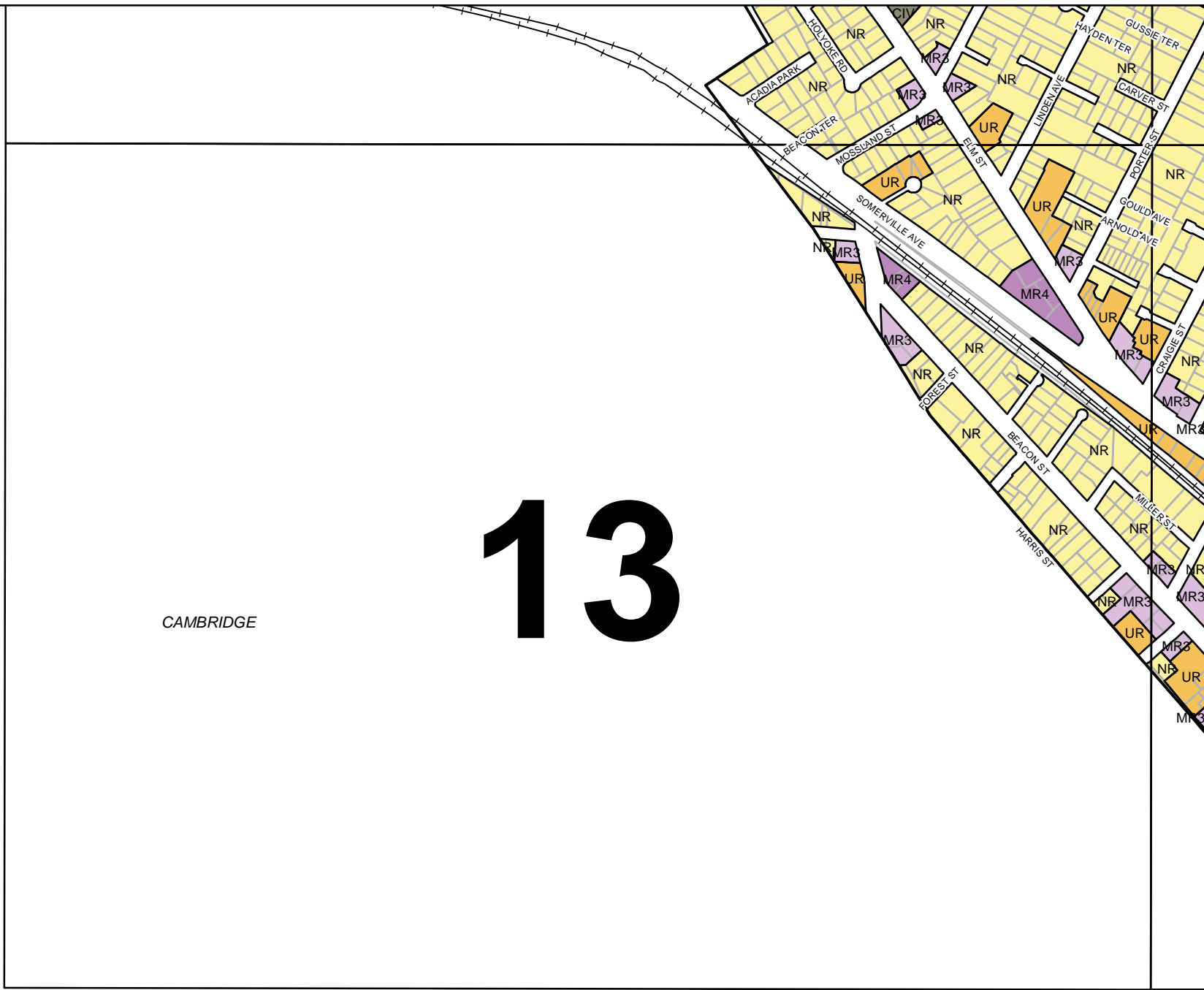
CITY OF
SOMERVILLE, MA
**OFFICIAL PROPOSED
ZONING**
(UNADOPTED)



-  NR
-  UR
-  MR3
-  MR4
-  CIV



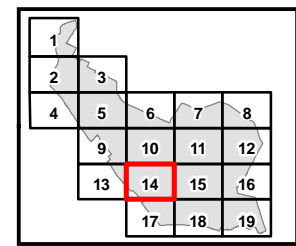
Date: January 3, 2018



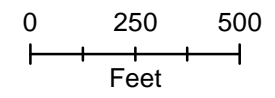
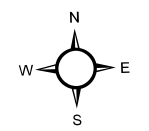
13

CAMBRIDGE

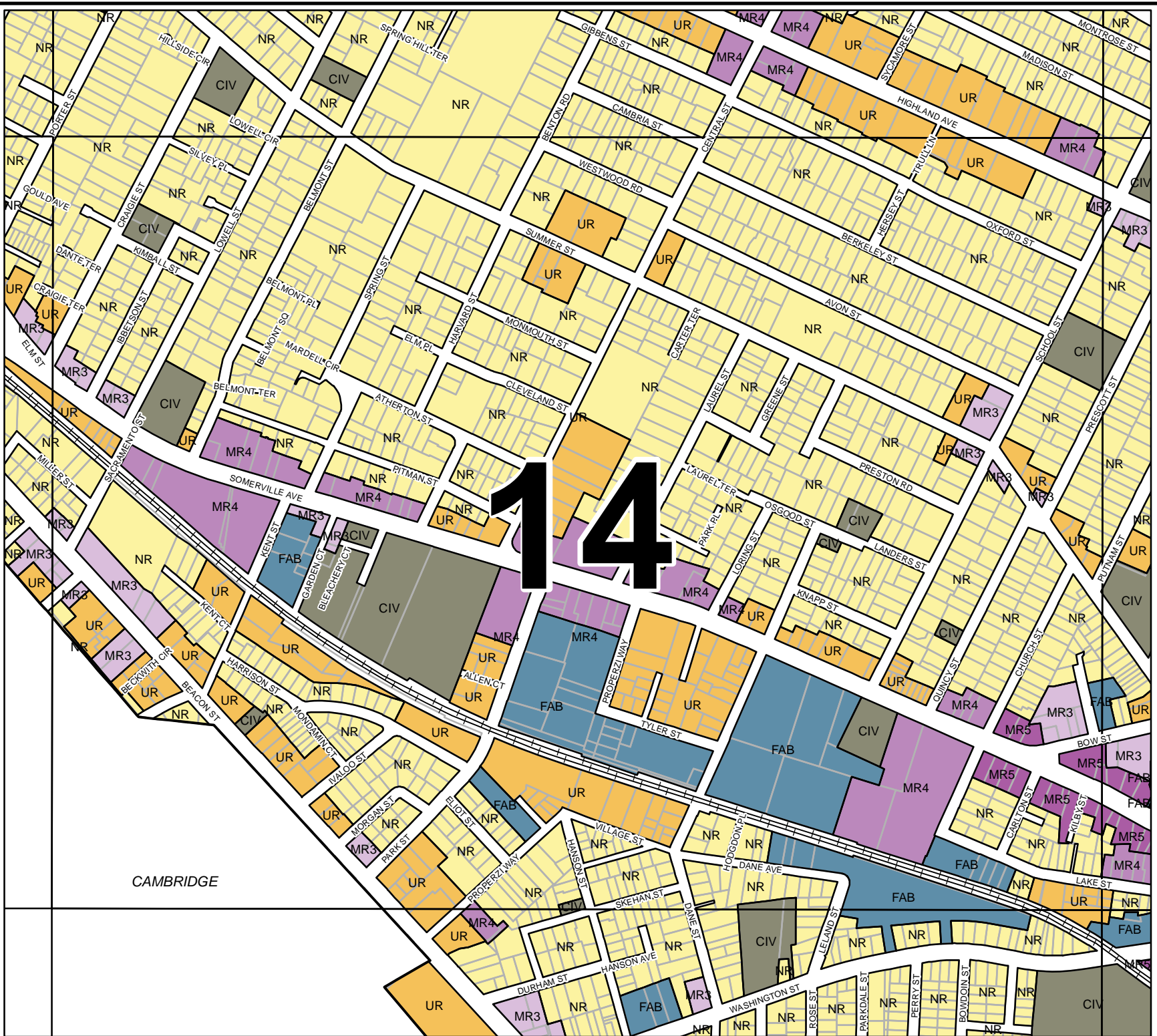
CITY OF SOMERVILLE, MA
OFFICIAL PROPOSED ZONING
 (UNADOPTED)



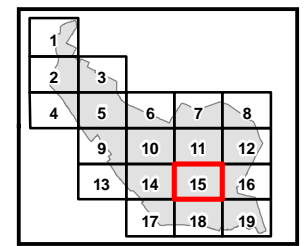
- NR
- UR
- MR3
- MR4
- MR5
- CIV
- FAB



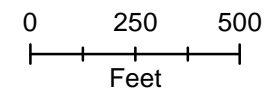
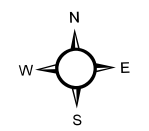
Date: January 3, 2018



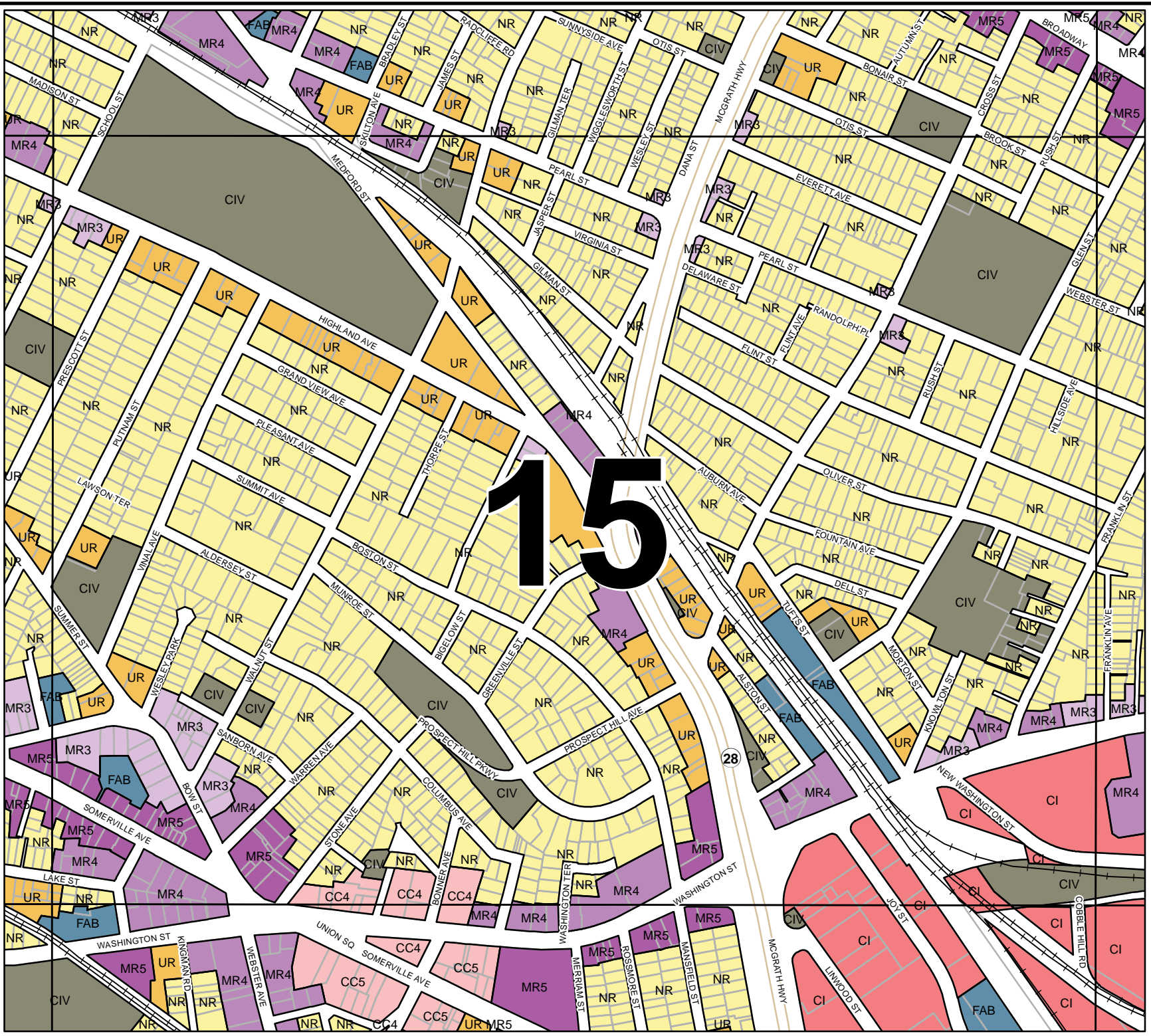
CITY OF SOMERVILLE, MA
OFFICIAL PROPOSED ZONING
 (UNADOPTED)



- NR
- CIV
- UR
- FAB
- MR3
- CC4
- MR4
- CC5
- MR5
- CI
- MR6



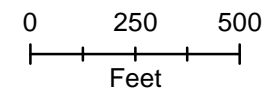
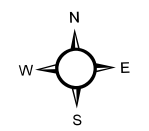
Date: January 3, 2018



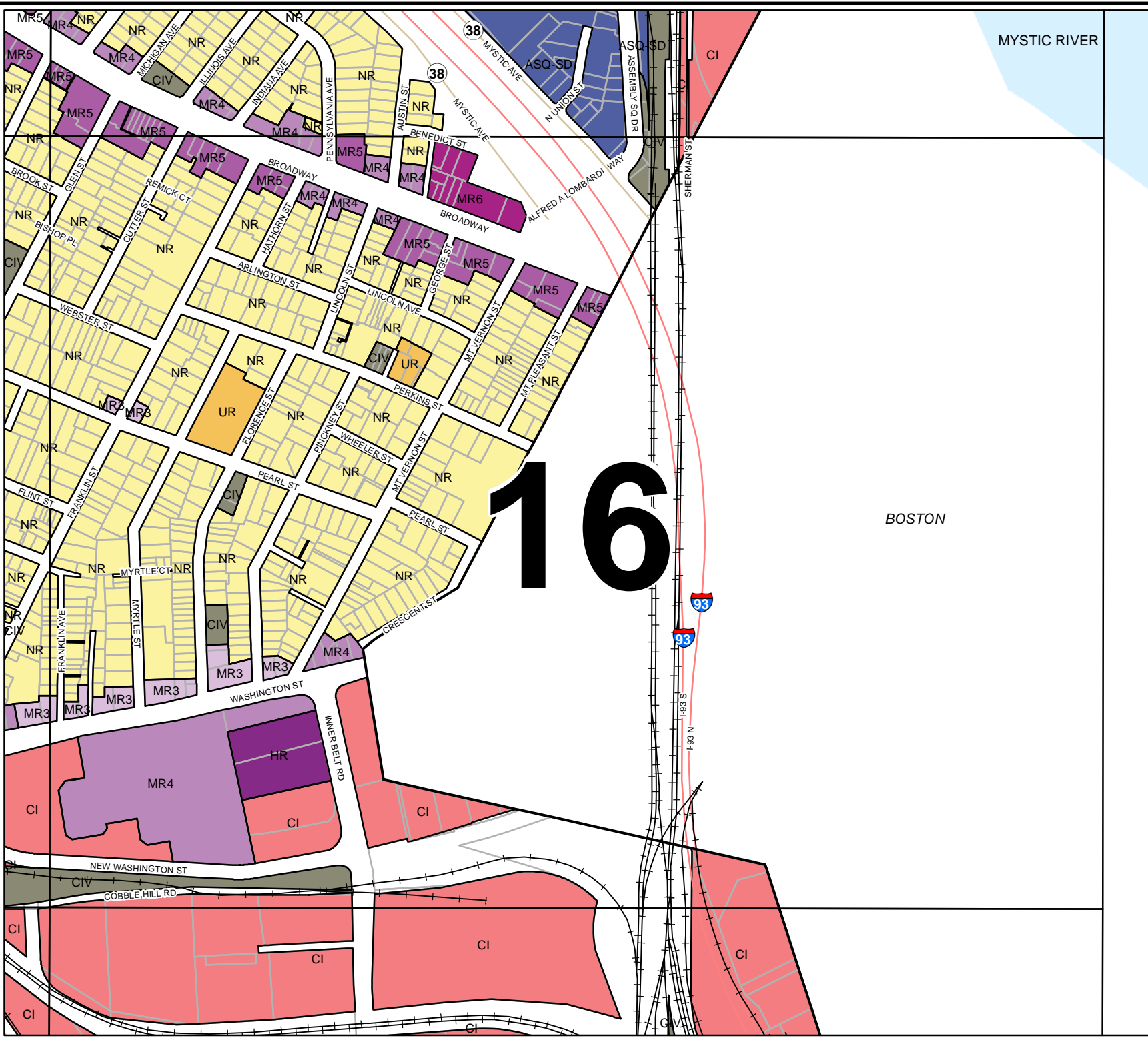
CITY OF
SOMERVILLE, MA
**OFFICIAL PROPOSED
ZONING**
(UNADOPTED)

1				
2	3			
4	5	6	7	8
	9	10	11	12
	13	14	15	16
		17	18	19

- NR
- UR
- MR3
- MR4
- MR5
- MR6
- HR
- CIV
- CI
- ASQ-SD

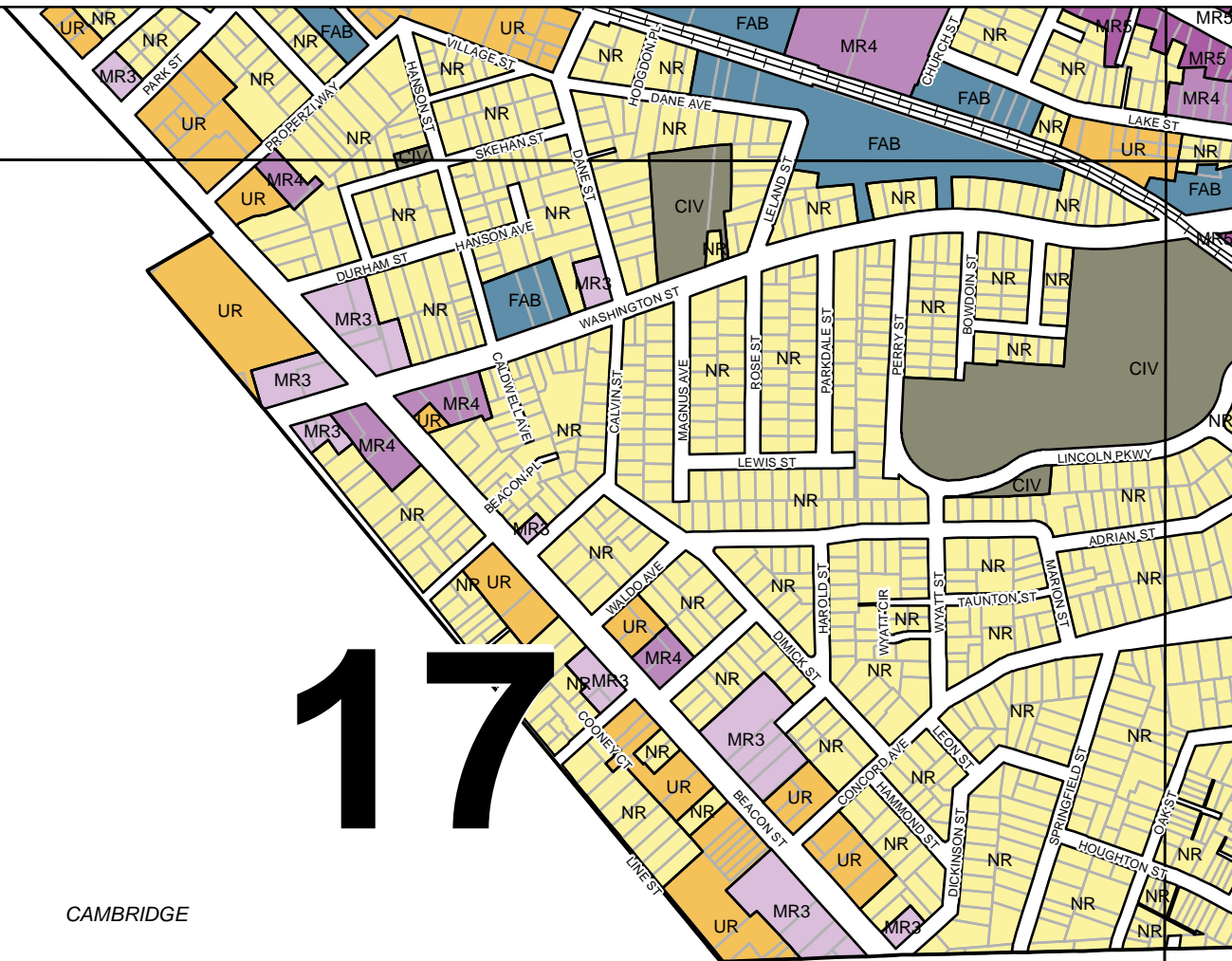









Date: January 3, 2018

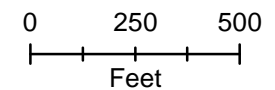
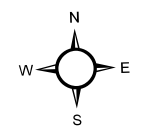


CITY OF SOMERVILLE, MA
OFFICIAL PROPOSED ZONING
 (UNADOPTED)

1						
2	3					
4	5	6	7	8		
	9	10	11	12		
		13	14	15	16	
			17	18	19	



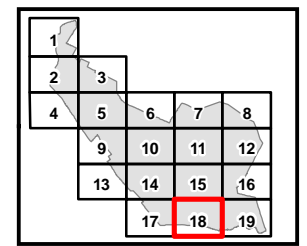
-  NR
-  UR
-  MR3
-  MR4
-  MR5
-  CIV
-  FAB



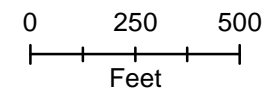
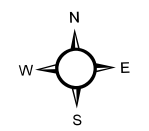
Date: January 3, 2018

CAMBRIDGE

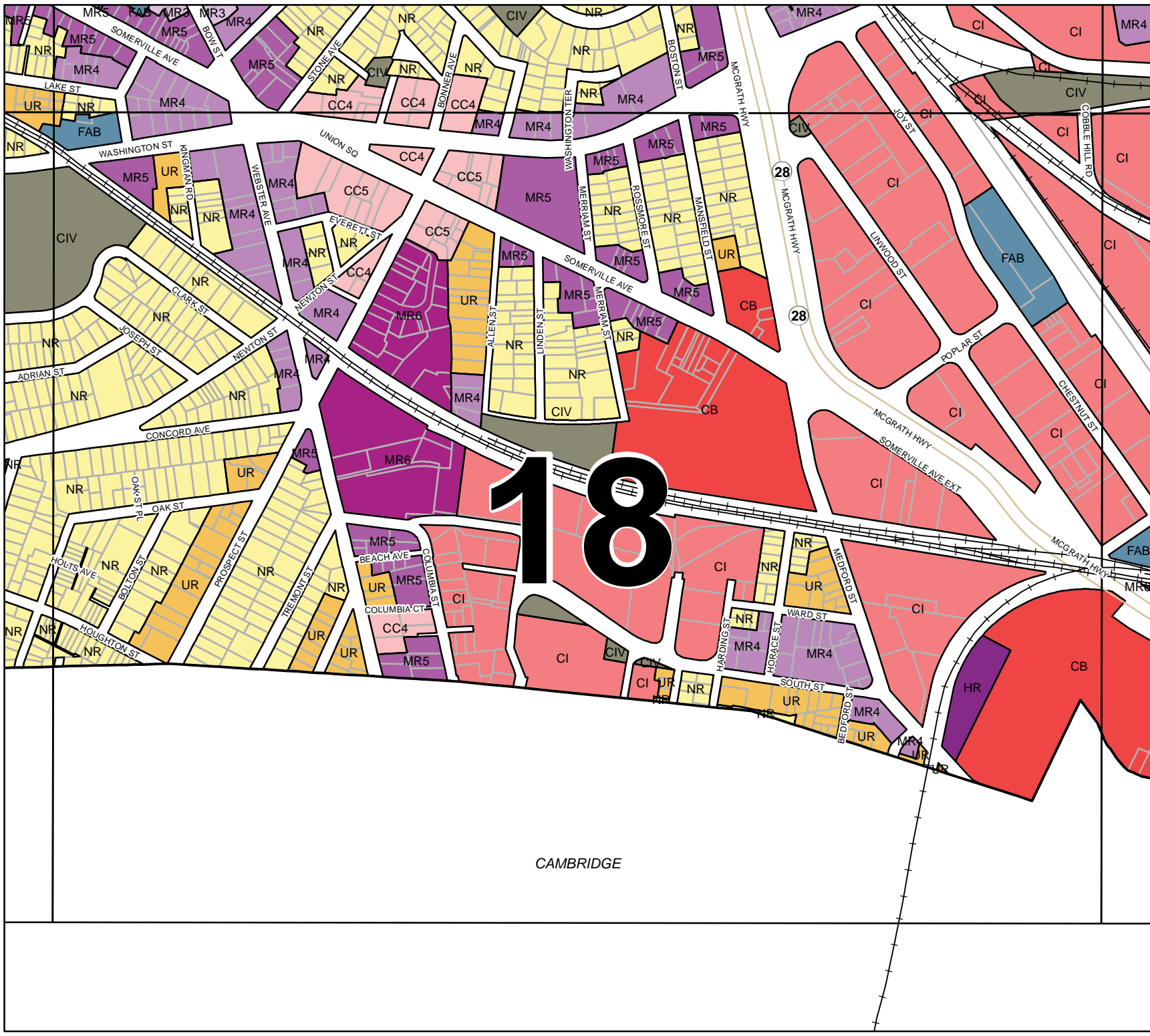
CITY OF SOMERVILLE, MA
OFFICIAL PROPOSED ZONING
 (UNADOPTED)



- NR
- UR
- MR3
- MR4
- MR5
- MR6
- HR
- CIV
- FAB
- CC4
- CC5
- CI
- CB



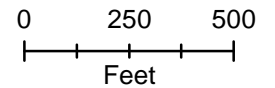
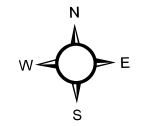
Date: January 3, 2018



CITY OF
SOMERVILLE, MA
**OFFICIAL PROPOSED
ZONING**
(UNADOPTED)

1				
2	3			
4	5	6	7	8
	9	10	11	12
	13	14	15	16
		17	18	19

-  MR4
-  MR6
-  HR
-  CIV
-  FAB
-  CI
-  CB
-  NP-SD



Date: January 3, 2018

