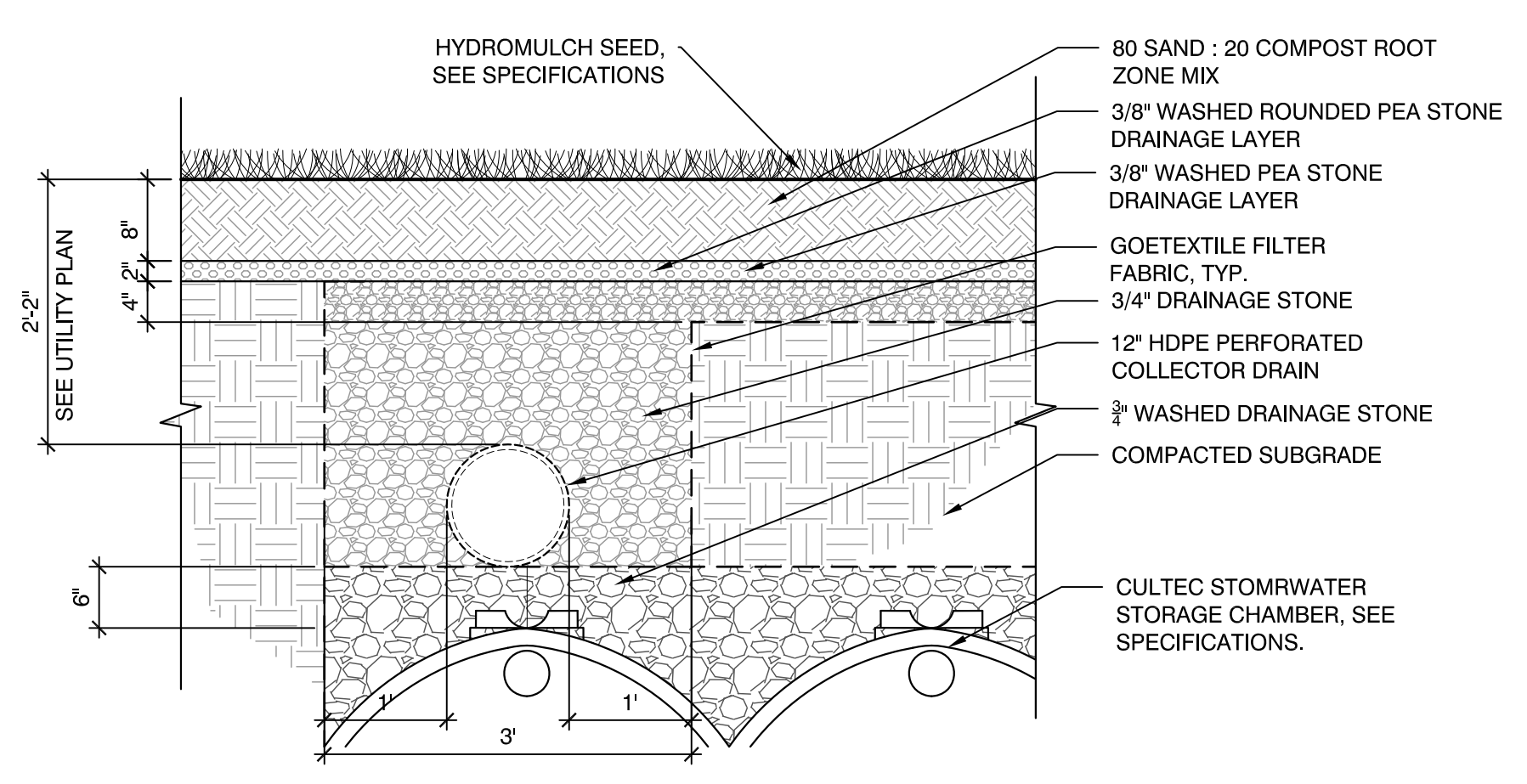


Rev	Date	Description

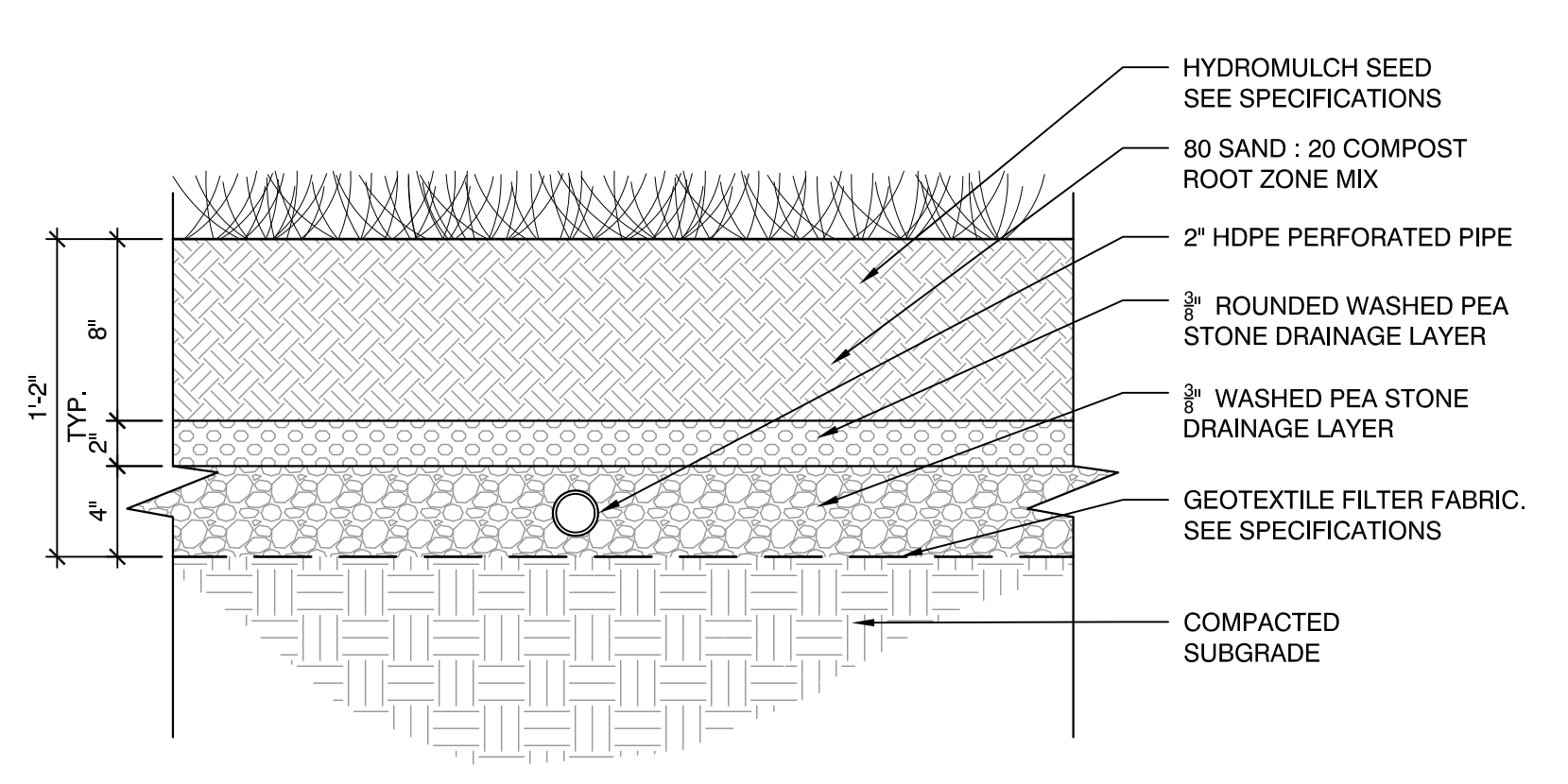
**CONFORMED
CONSTRUCTION SET**

Date:	08.17.2017
Scale:	AS SHOWN
Drawn By:	CCC/EJA/MBE
Reviewed By:	BMK
Checked By:	
Approved By:	CFR

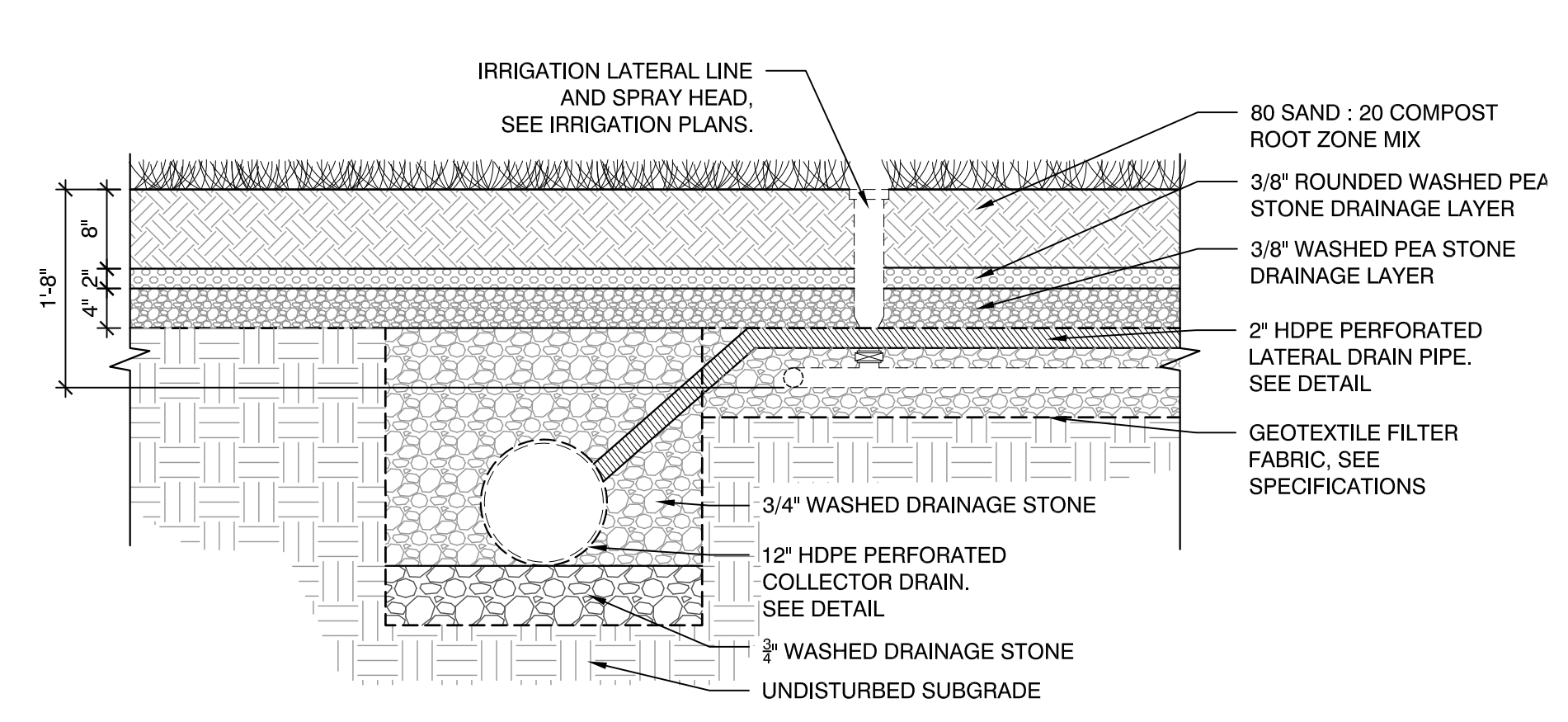
Drawing Title:
**CONSTRUCTION
DETAILS**



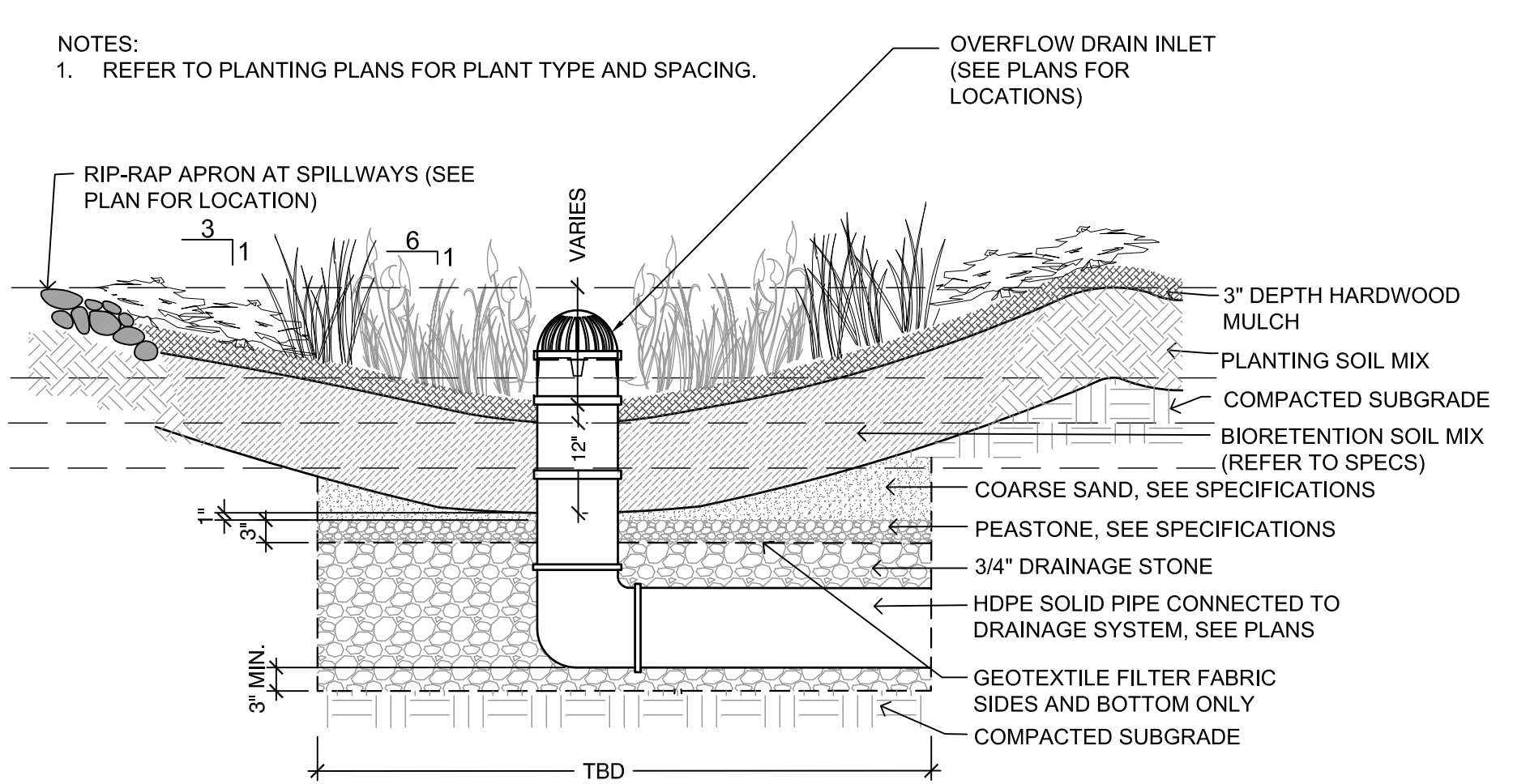
1 12" HDPE COLLECTOR DRAIN LINE AT SOFTBALL FIELD
SCALE: N.T.S.



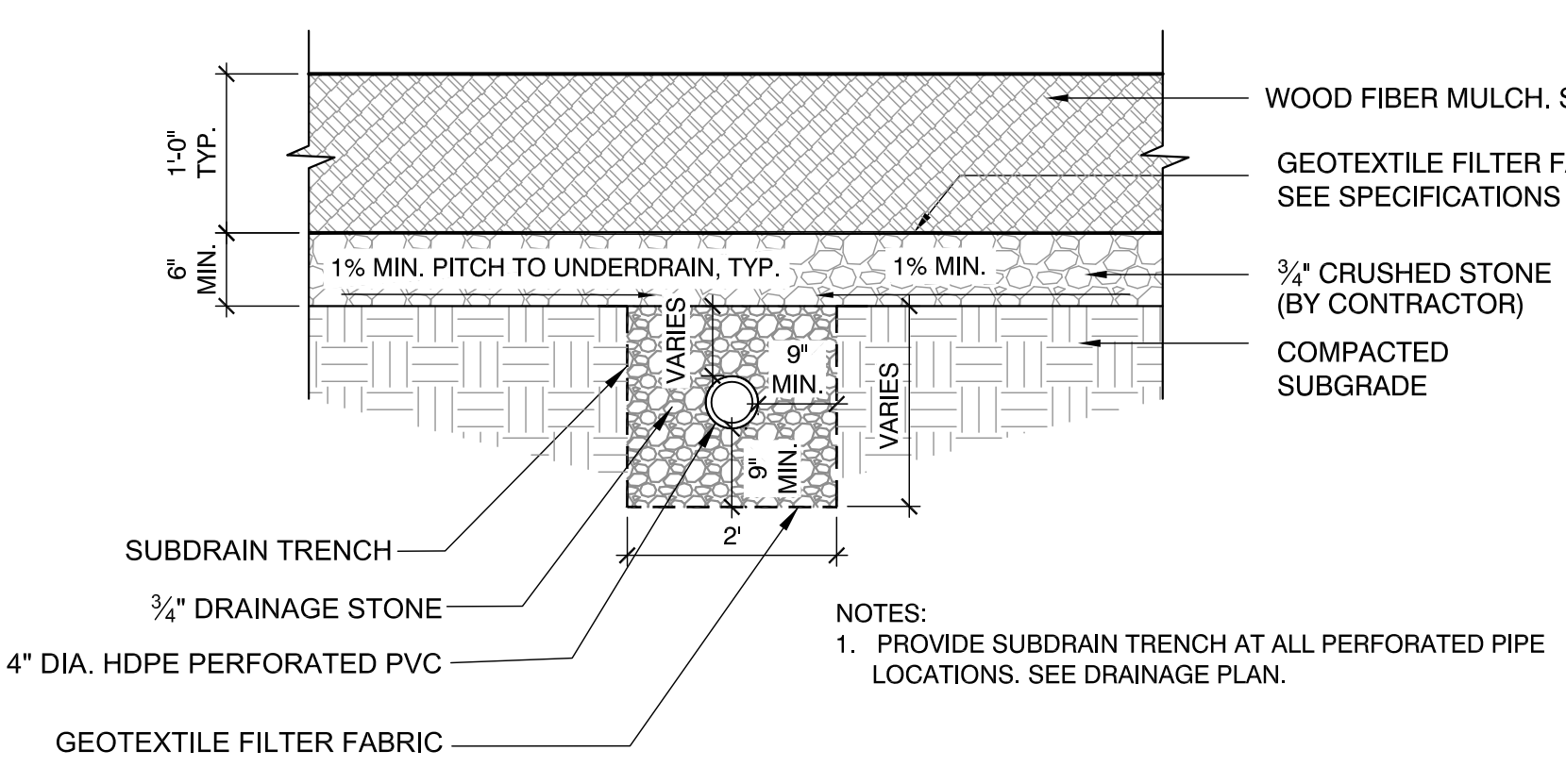
2 2" HDPE PERFORATED LATERAL DRAIN
SCALE: N.T.S.



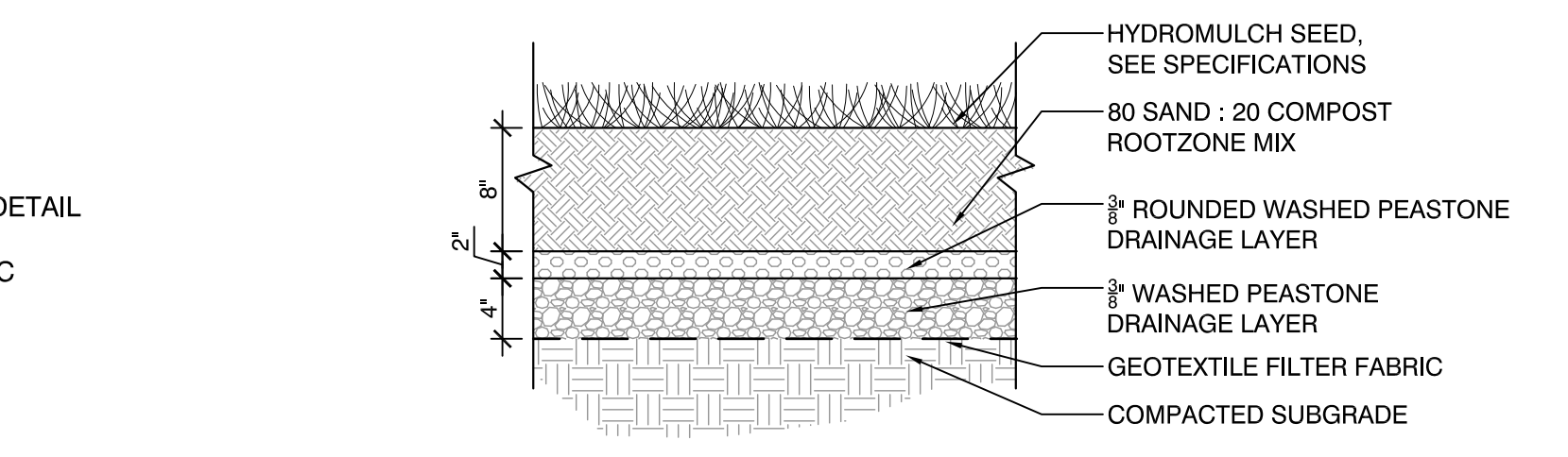
3 COLLECTOR DRAIN / LATERAL DRAIN CONNECTION
SCALE: N.T.S.



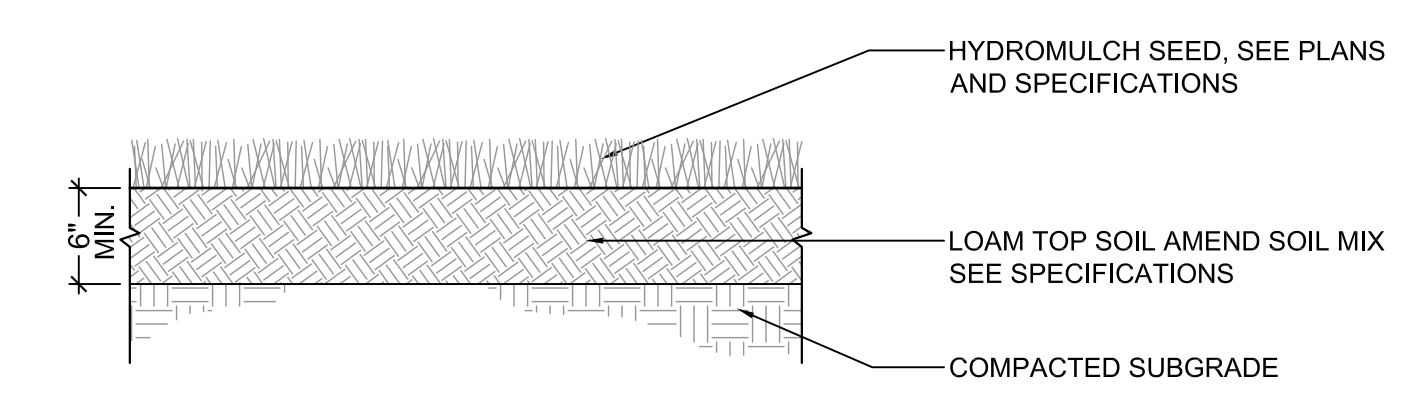
4 RAIN GARDEN DETAIL
SCALE: N.T.S.



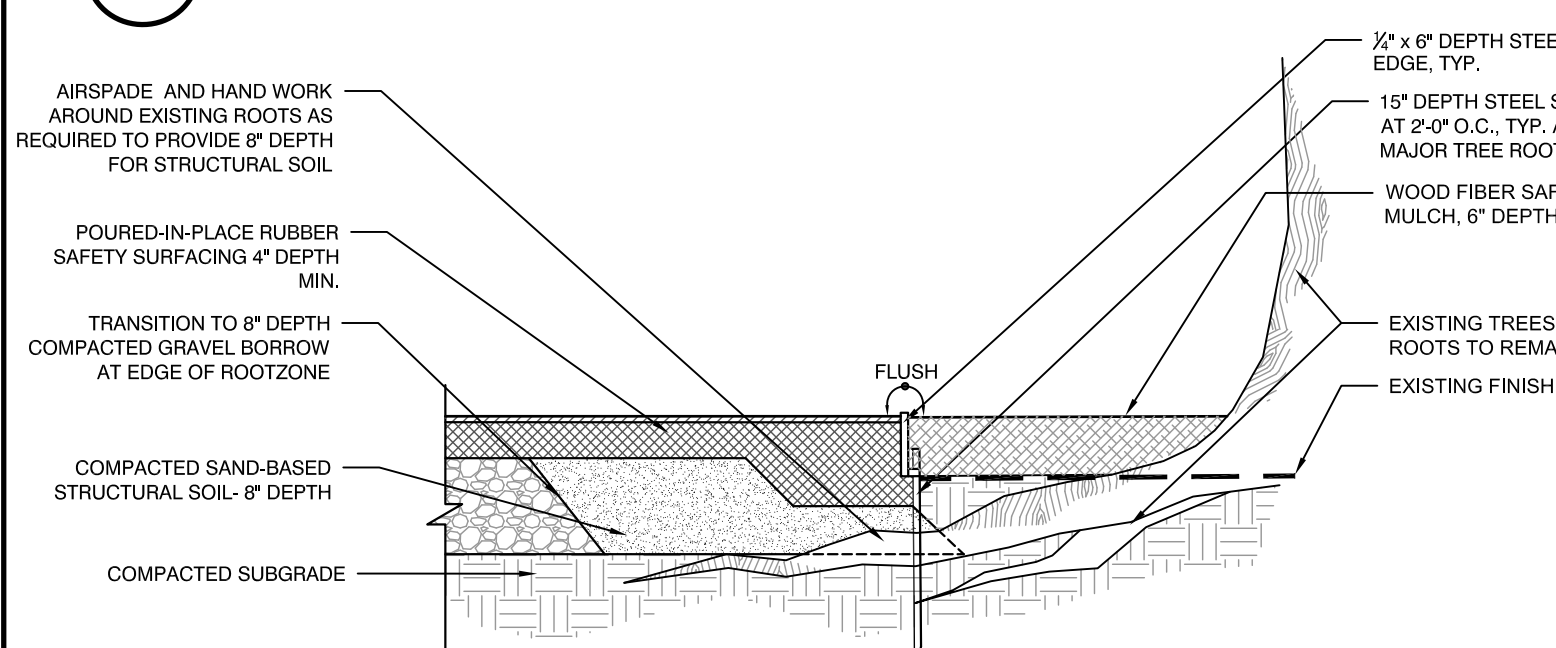
5 LATERAL DRAIN AT WOOD FIBER MULCH
SCALE: N.T.S.



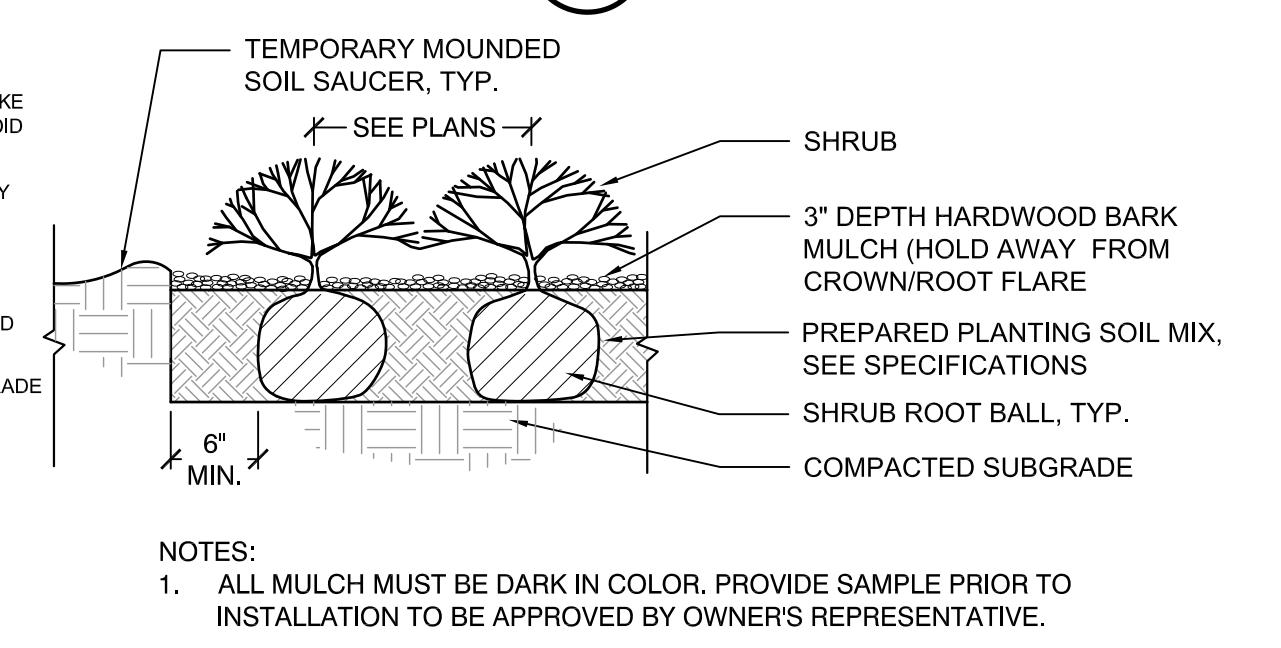
6 ROOT ZONE MIX AT SOFTBALL FIELD
SCALE: N.T.S.



7 LOAM AND SEED
SCALE: N.T.S.



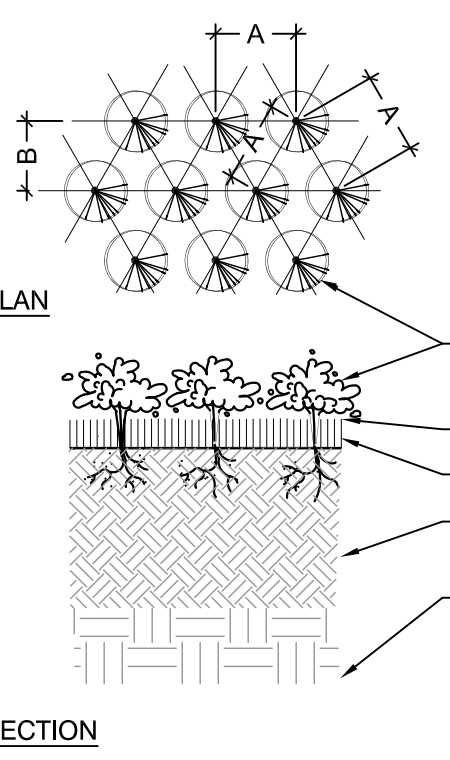
8 POURED IN PLACE RUBBER AT TREE ROOTS
SCALE: N.T.S.



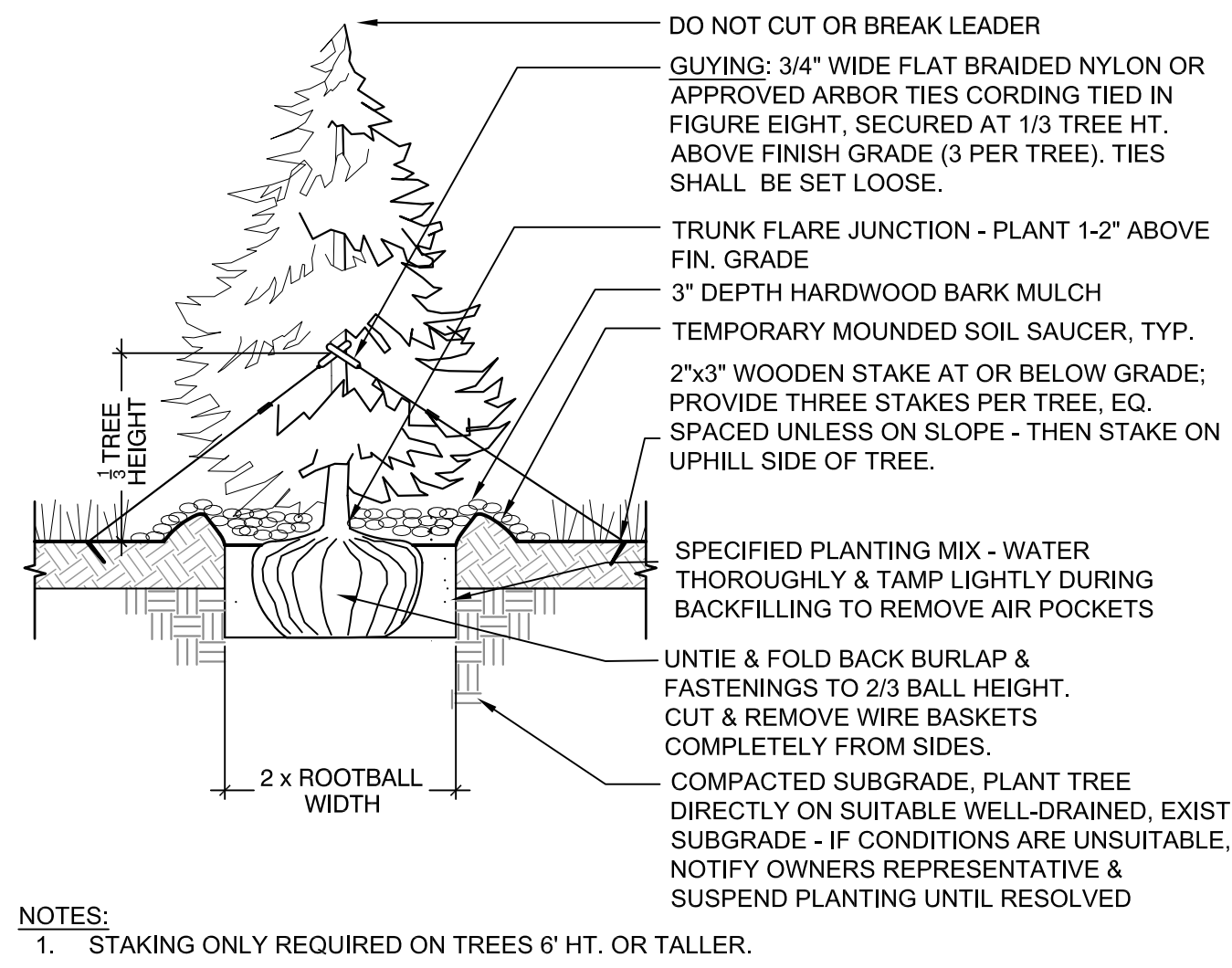
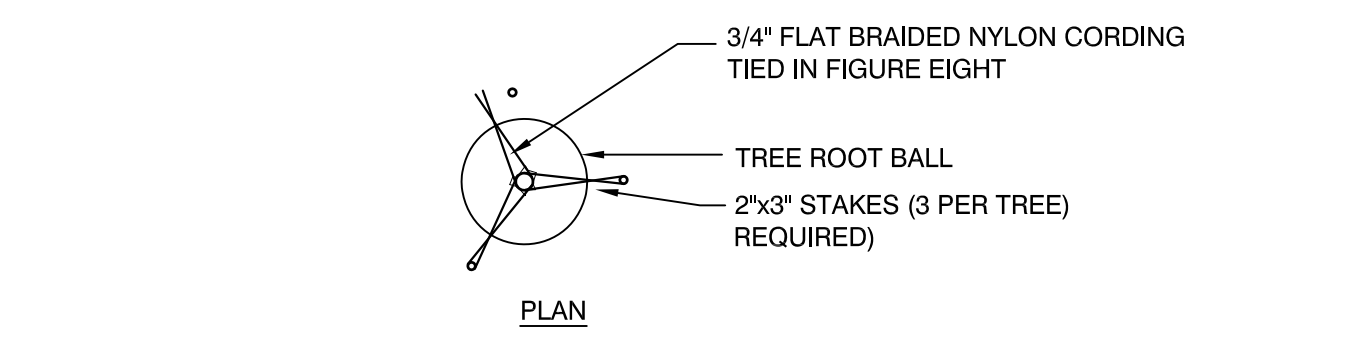
9 SHRUB PLANTING
SCALE: N.T.S.

GROUND COVER SPACING TABLE

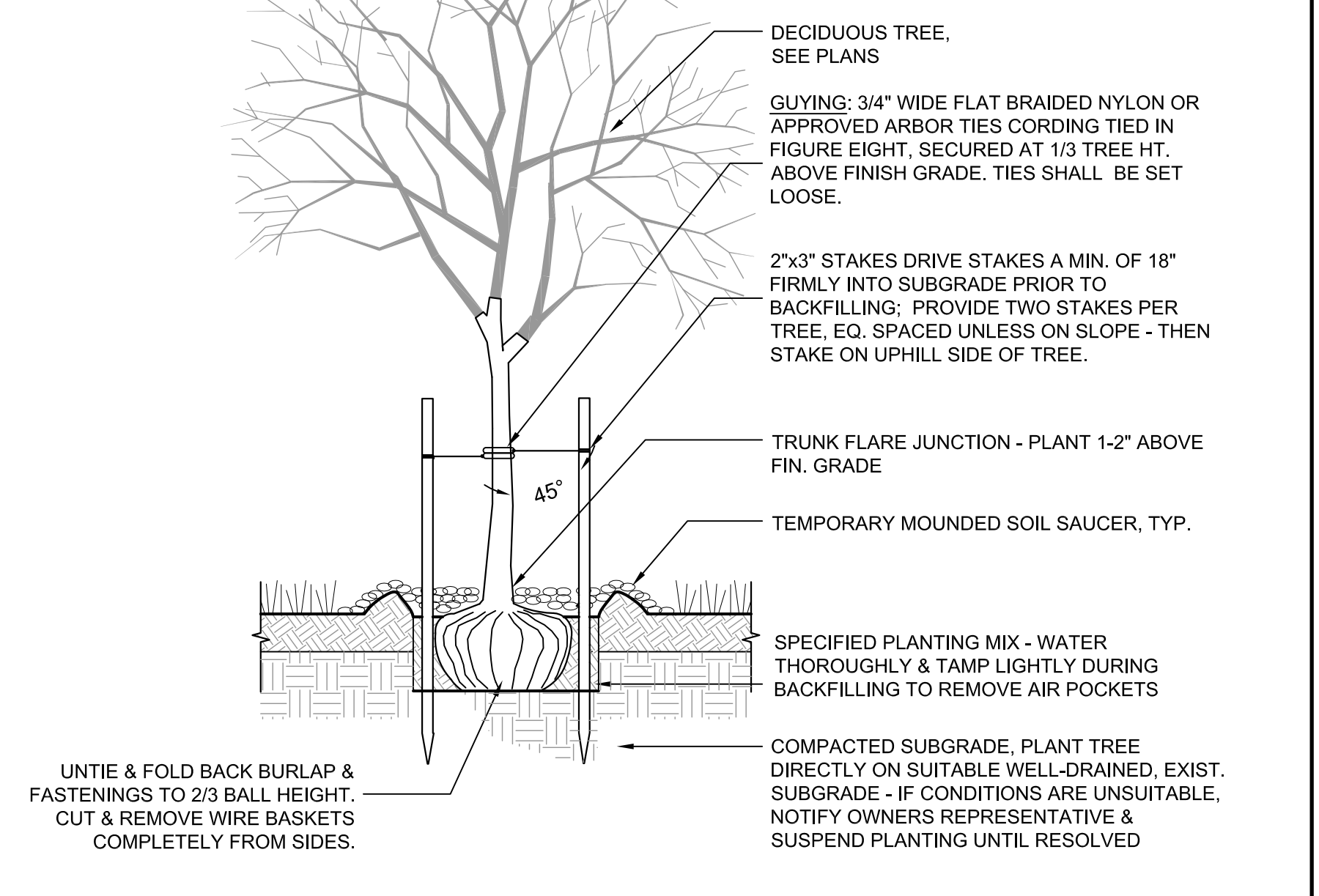

PLANT SPACING "A"	PLANT SPACING "B"	PLANTS	AREA UNIT
6" O.C.	5.2"	4.61	1 SQ. FT.
8" O.C.	6.93"	2.6	1 SQ. FT.
10" O.C.	8.66"	1.66	1 SQ. FT.
12" O.C.	10.4"	1.15	1 SQ. FT.



NOTES:
1. ALL GROUND COVERS TO BE PLANTED IN TRIANGULAR PATTERN. SEE PLANTING SCHEDULE FOR SPACING.
2. JUTE EROSION CONTROL MAT TO BE USED ON ALL SLOPES 3:1 OR GREATER. SEE SPECIFICATIONS



12 TREE PLANTING AND STAKING - EVERGREEN
SCALE: N.T.S.



13 TREE PLANTING AND STAKING - DECIDUOUS
SCALE: N.T.S.

10 SOIL PROFILE OVER CHAMBERS
SCALE: N.T.S.

11 GROUND COVER PLANTING
SCALE: N.T.S.