

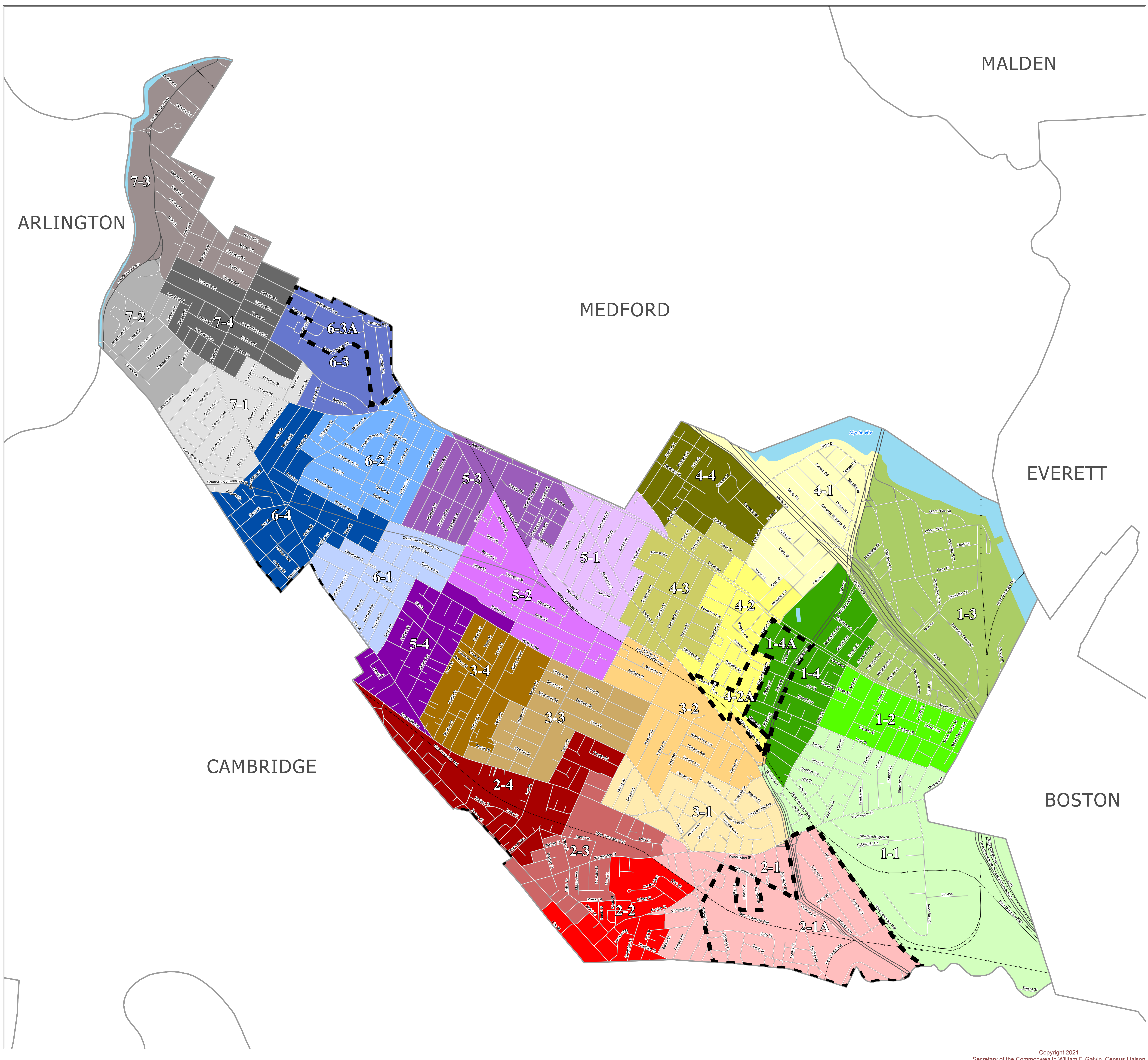


# City of Somerville



Map Prepared for the City of Somerville  
 Courtesy of William F. Galvin, Census Liaison  
 Secretary of the Commonwealth



## 2020 Population -- 81,045

| Minimum 5% | Target Population | Maximum 5% |
|------------|-------------------|------------|
| 2,749      | 2,894             | 3,039      |

### Precinct Boundaries Somerville

| Ward / Precinct | 2020 Population | Variance |
|-----------------|-----------------|----------|
| 1-1             | 2,895           | 0.03     |
| 1-2             | 2,822           | -2.49    |
| 1-3             | 2,768           | -4.35    |
| 1-4             | 2,977           | 2.87     |
| 2-1             | 2,755           | -4.80    |
| 2-2             | 2,790           | -3.59    |
| 2-3             | 2,755           | -4.80    |
| 2-4             | 2,874           | -0.69    |
| 3-1             | 2,907           | 0.45     |
| 3-2             | 2,920           | 0.90     |
| 3-3             | 2,765           | -4.46    |
| 3-4             | 2,782           | -3.87    |
| 4-1             | 2,971           | 2.66     |
| 4-2             | 2,976           | 2.83     |
| 4-3             | 3,005           | 3.84     |
| 4-4             | 2,974           | 2.76     |
| 5-1             | 2,904           | 0.35     |
| 5-2             | 2,896           | 0.07     |
| 5-3             | 2,894           | 0.00     |
| 5-4             | 3,029           | 4.66     |
| 6-1             | 3,026           | 4.56     |
| 6-2             | 3,029           | 4.66     |
| 6-3             | 3,008           | 3.94     |
| 6-4             | 2,927           | 1.14     |
| 7-1             | 3,006           | 3.87     |
| 7-2             | 2,799           | -3.28    |
| 7-3             | 2,786           | -3.73    |
| 7-4             | 2,805           | -3.08    |

Population is based on the official U.S. 2020 Census block-level data.

**Boundaries effective December 31, 2021**

**Legend**

- Sub-Precinct
- Municipal Boundary
- Geographical Features**
- Major Road
- Local Road
- Railroad
- Other Municipal Features
- Streams, Rivers
- Coastal Water, Lakes, Ponds, Major Rivers

