

CITY OF
SOMERVILLE
MASSACHUSETTS

TRANSIT
AREA
MAP



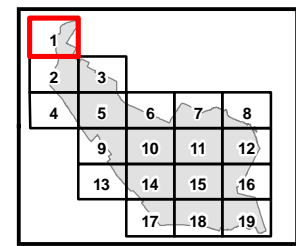
Date: February 17, 2017

The information contained in this map is compiled from multiple sources and is believed to be accurate but accuracy is not guaranteed.

This map does not replace information obtained by consulting the information's official source or originating City department.

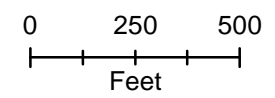
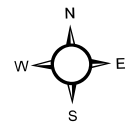
In no event shall the City of Somerville, Massachusetts be liable for any damages, direct or consequential, from the use of the information contained in this map.

CITY OF SOMERVILLE, MA
TRANSIT AREA MAP

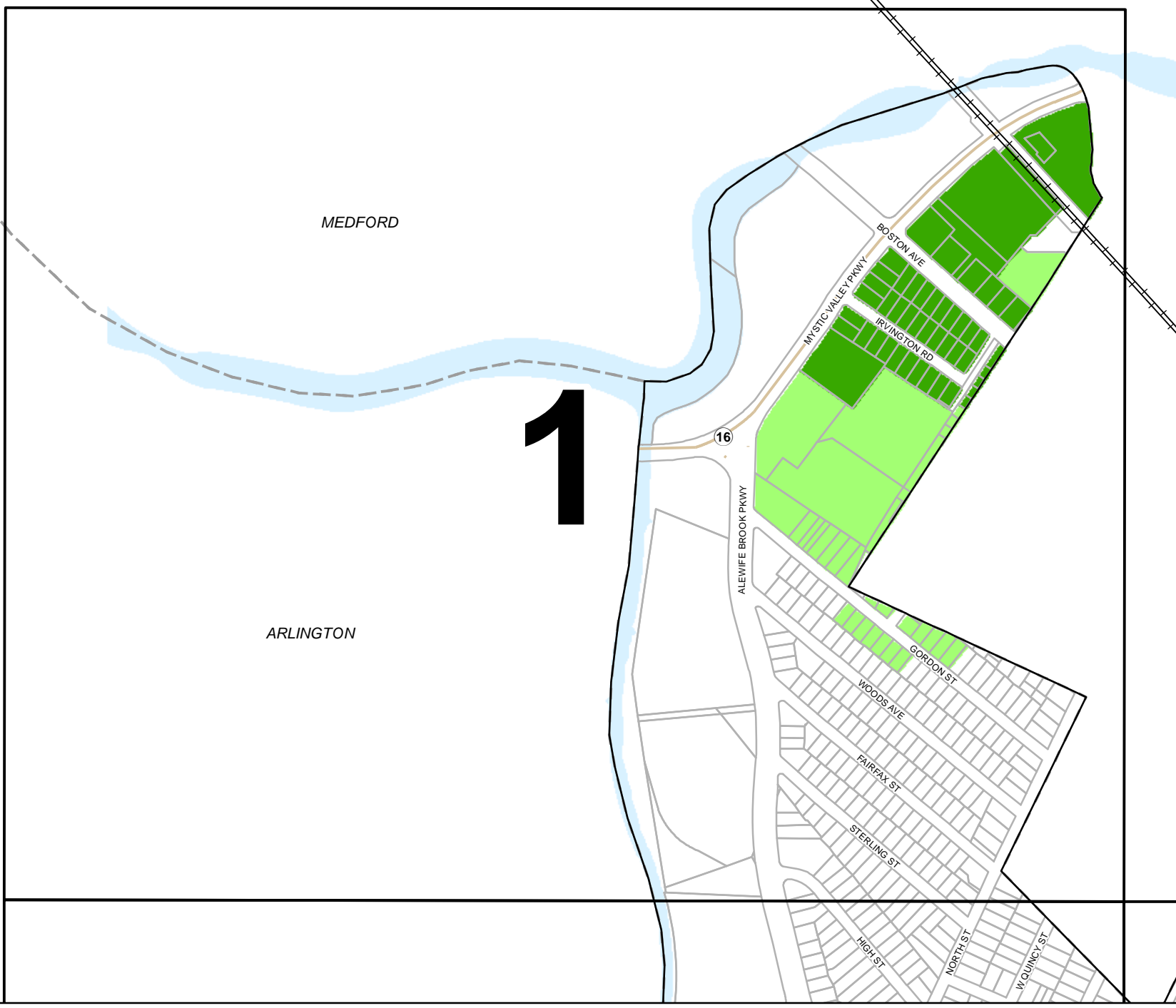


WALKSHED

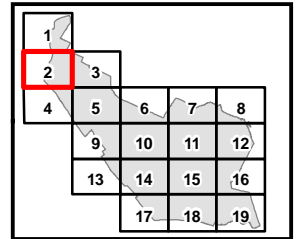
- Quarter Mile
- Half Mile



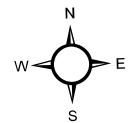
Date: February 17, 2017



CITY OF SOMERVILLE, MA
TRANSIT AREA
MAP



WALKSHED
 Half Mile



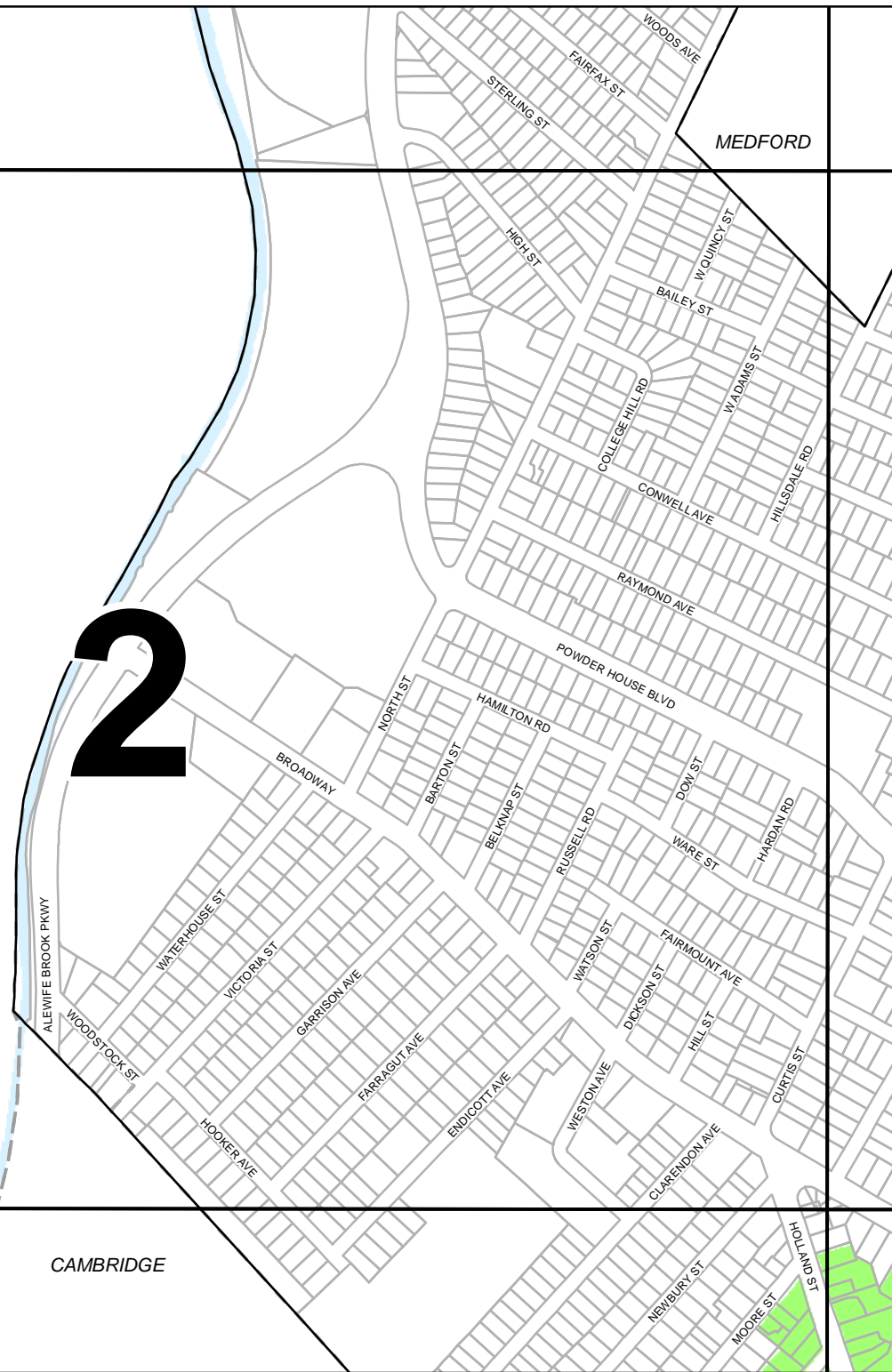
Date: February 17, 2017

ARLINGTON

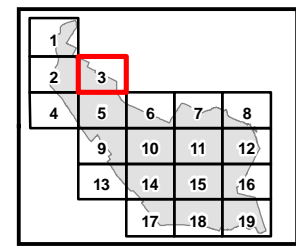
CAMBRIDGE

MEDFORD

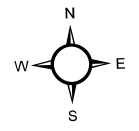
2



CITY OF SOMERVILLE, MA
TRANSIT AREA MAP



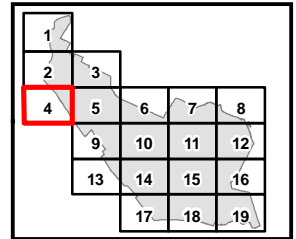
WALKSHED
■ Quarter Mile
■ Half Mile





Date: February 17, 2017

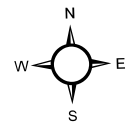


CITY OF
SOMERVILLE, MA
**TRANSIT AREA
MAP**



WALKSHED

-  Quarter Mile
-  Half Mile



Date: February 17, 2017

ARLINGTON

CAMBRIDGE

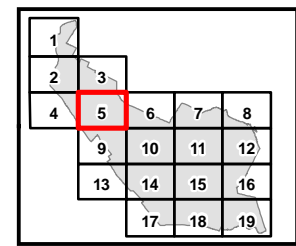
4

VICTORIA ST
HOOKER AVE
GARRISON AVE
FARRAGUT AVE
ENDICOTT AVE
WESTON AVE
CLARENDON AVE
BROADWAY
CURTIS ST

NEWBURY ST
MOORE ST
CLAREMONT ST
MEAD ST
YORKTOWN ST
MALVERN AVE
GLENDALE AVE
CAMERON AVE
ELMWOOD ST
TANNERY-BROOK ROW
HARRISON RD
GORHAM ST

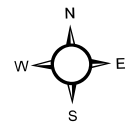


CITY OF SOMERVILLE, MA
TRANSIT AREA MAP



WALKSHED

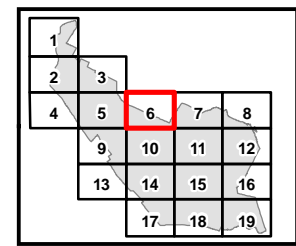
- Quarter Mile
- Half Mile



Date: February 17, 2017



CITY OF
SOMERVILLE, MA
**TRANSIT AREA
MAP**

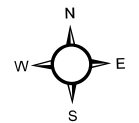


MEDFORD

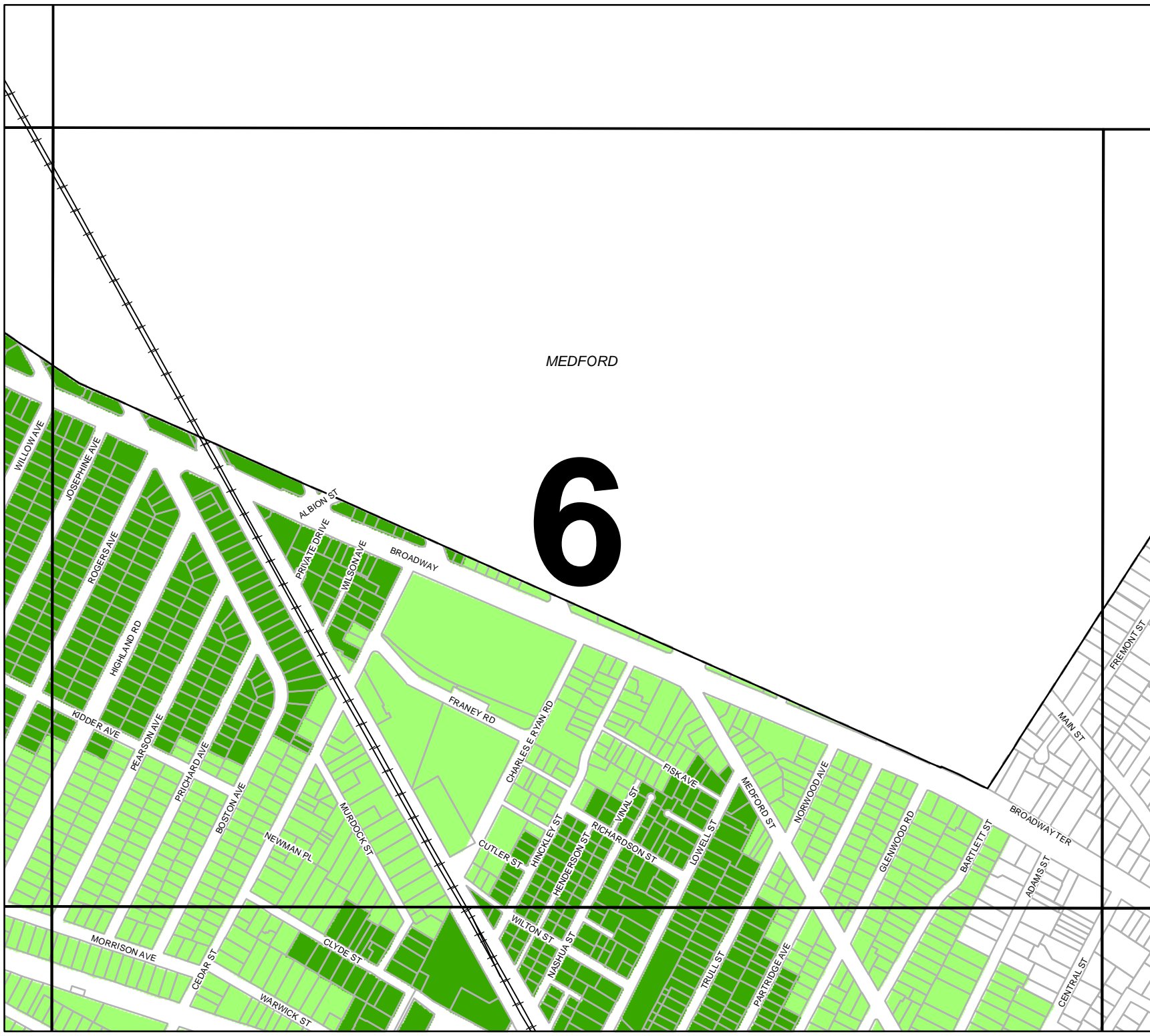
6

WALKSHED

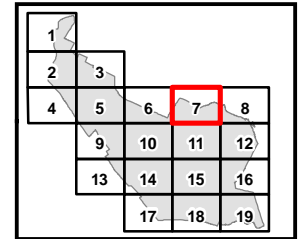
- Quarter Mile
- Half Mile



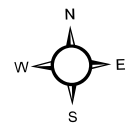
Date: February 17, 2017



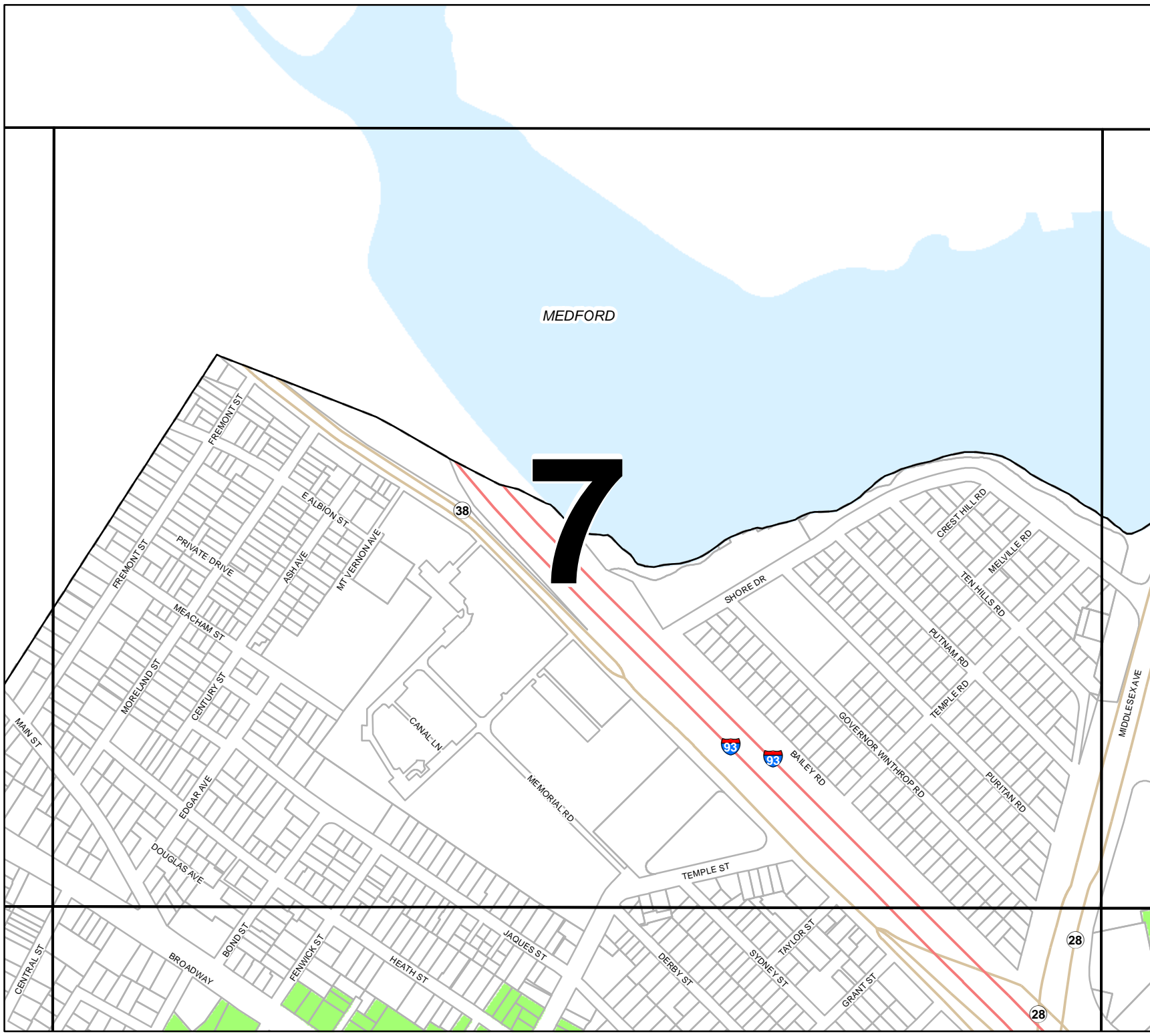
CITY OF SOMERVILLE, MA
TRANSIT AREA
MAP



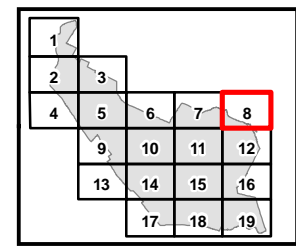
WALKSHED
Half Mile



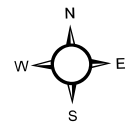
Date: February 17, 2017



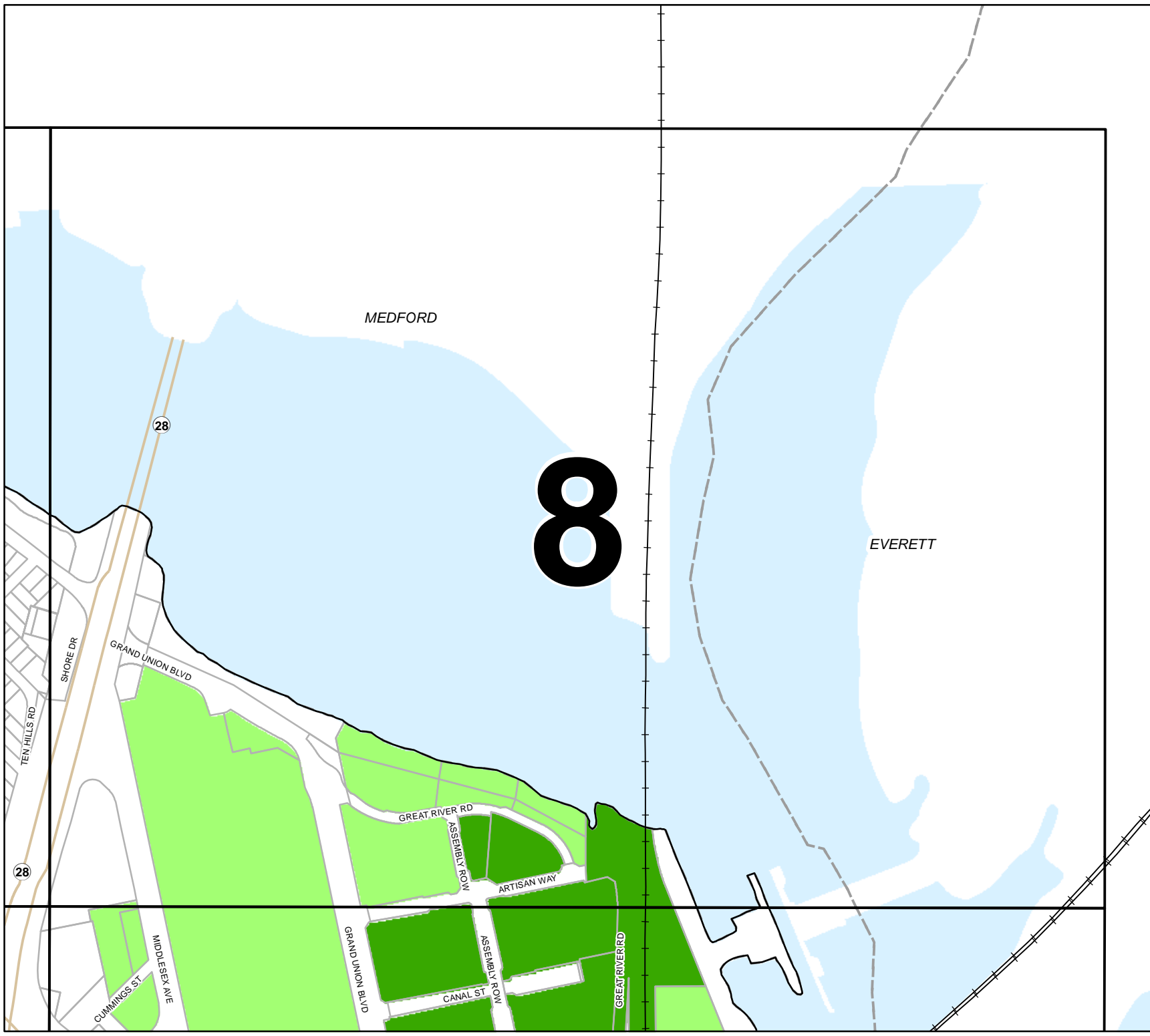
CITY OF
SOMERVILLE, MA
TRANSIT AREA
MAP



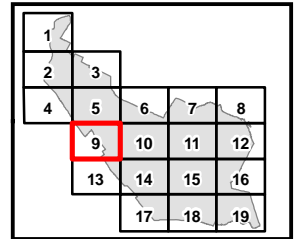
- WALKSHED**
- Quarter Mile
 - Half Mile



Date: February 17, 2017

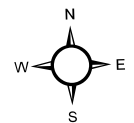


CITY OF
SOMERVILLE, MA
TRANSIT AREA
MAP

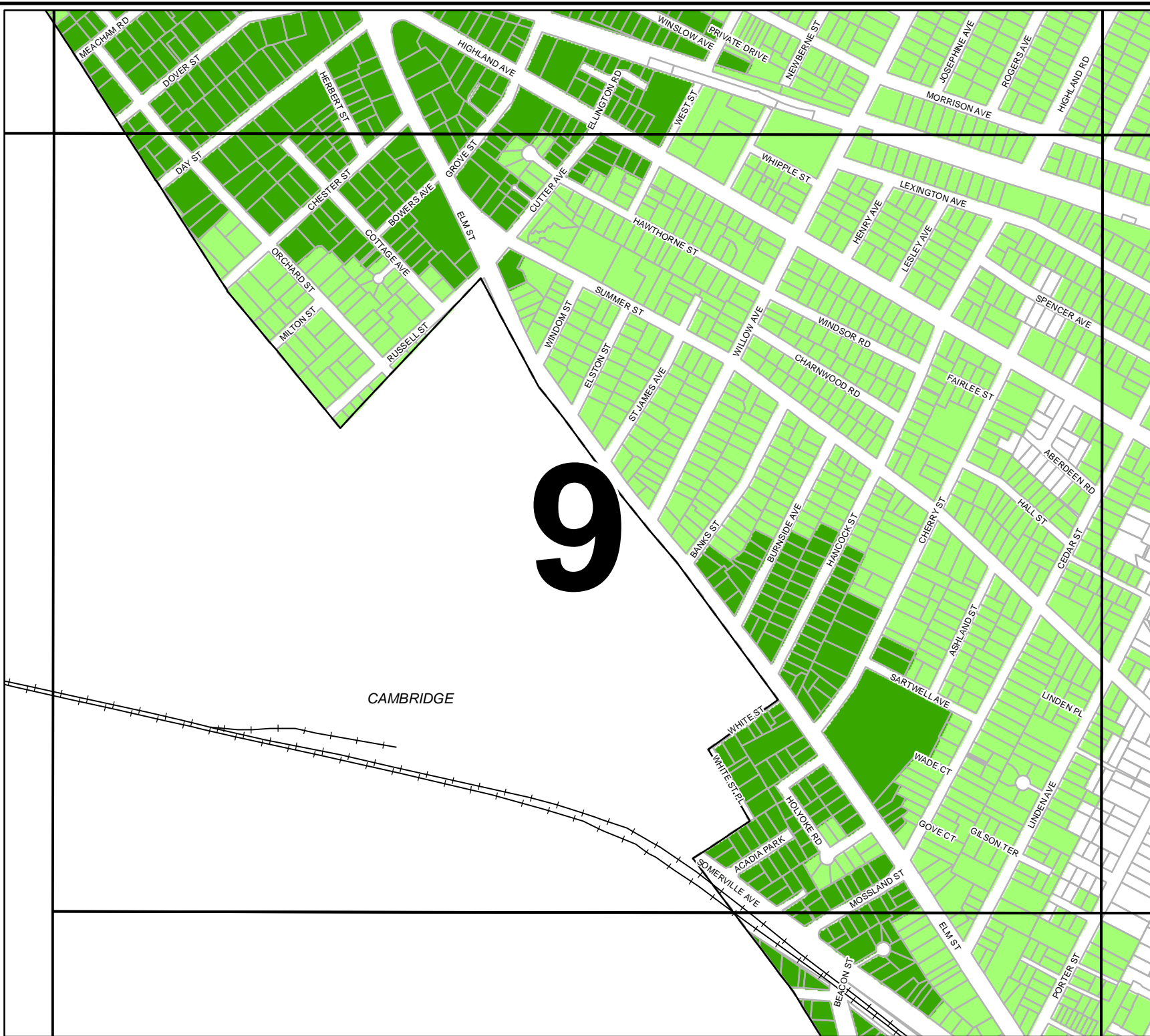


WALKSHED

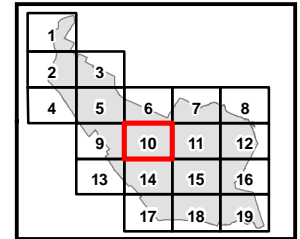
- Quarter Mile
- Half Mile





Date: February 17, 2017

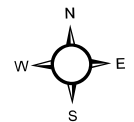


CITY OF
SOMERVILLE, MA
**TRANSIT AREA
MAP**

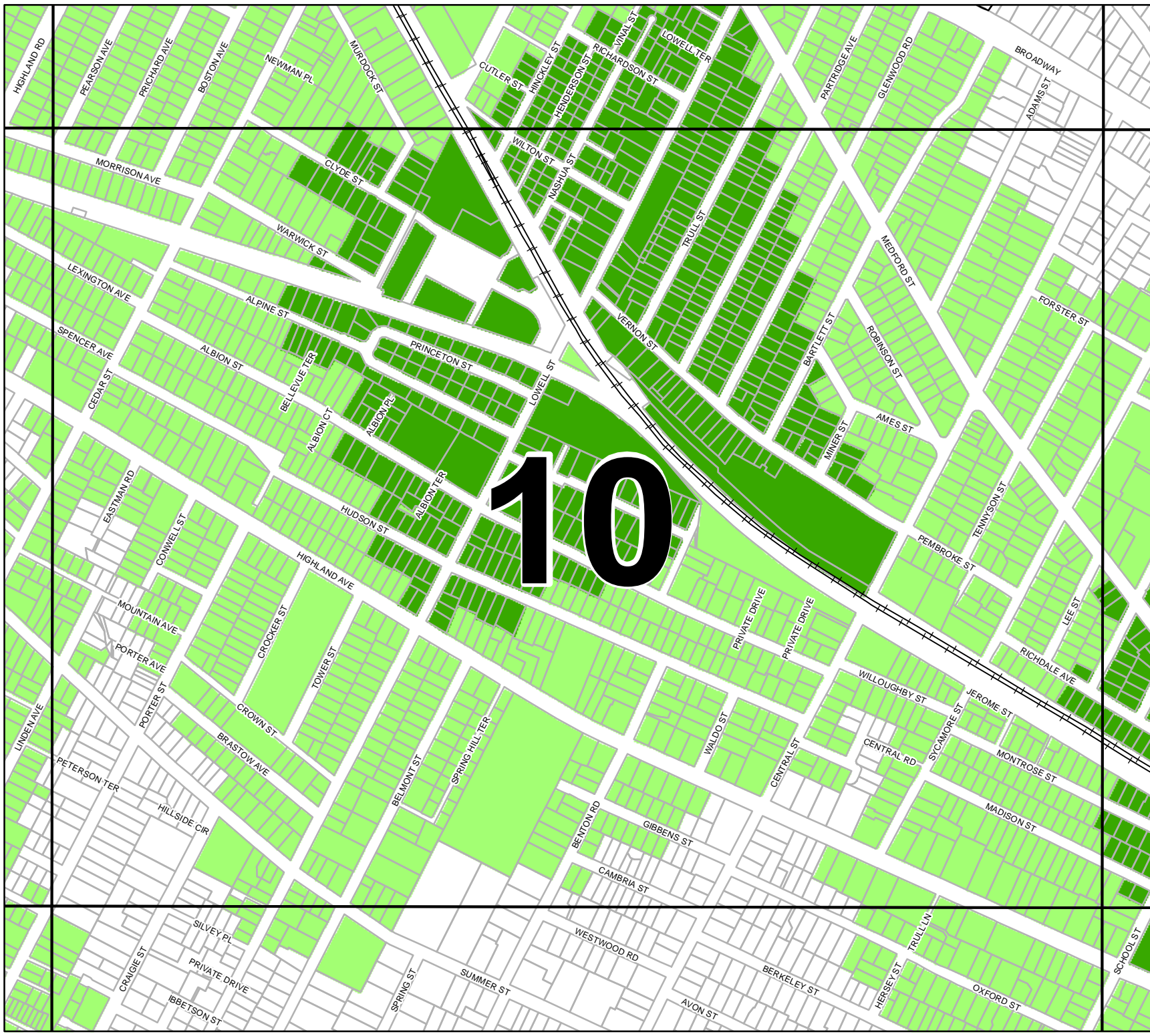


WALKSHED

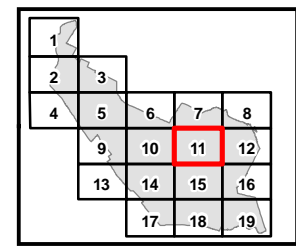
-  Quarter Mile
-  Half Mile



Date: February 17, 2017

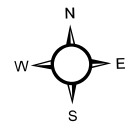


CITY OF SOMERVILLE, MA
TRANSIT AREA MAP

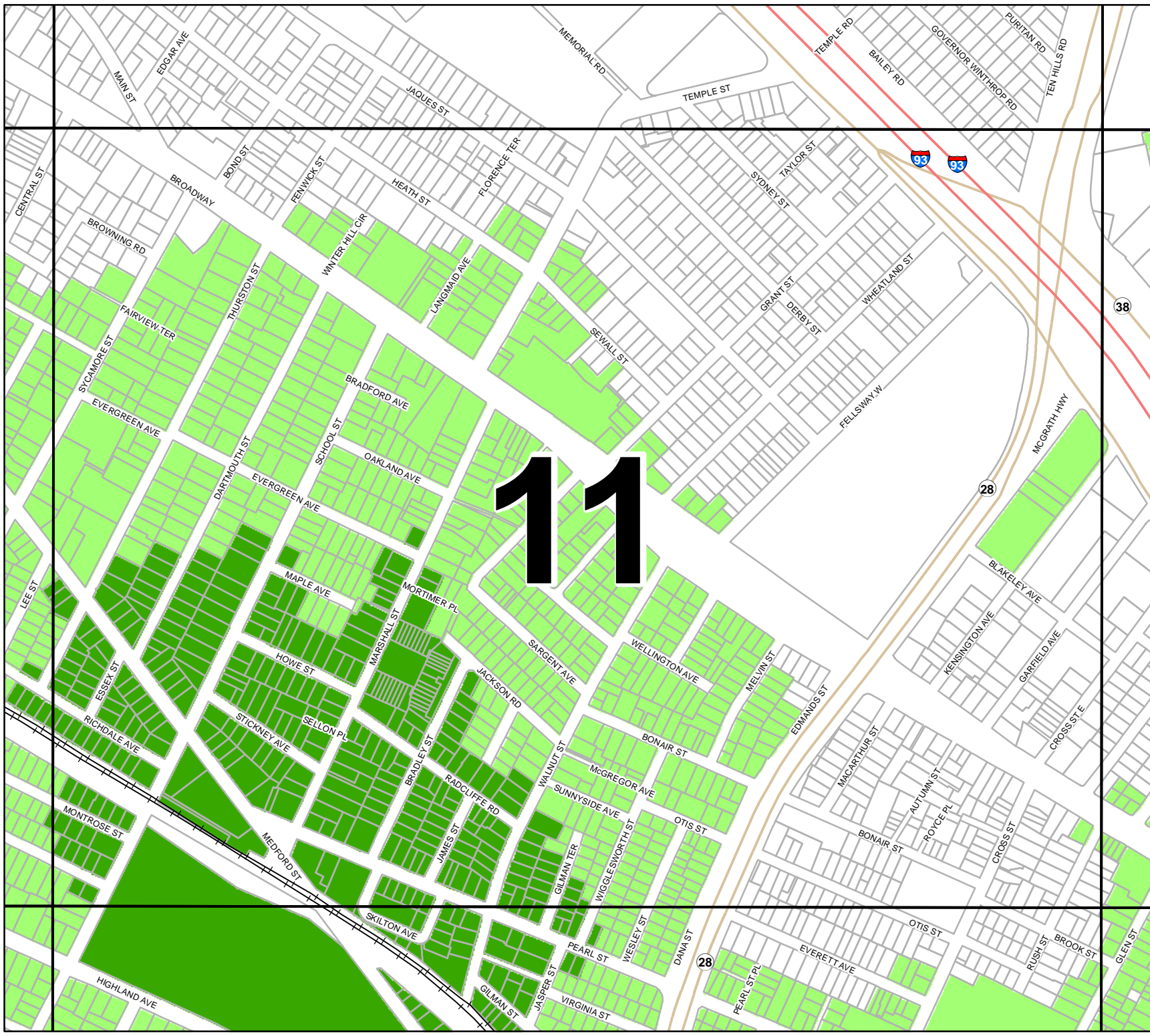


WALKSHED

- Quarter Mile
- Half Mile

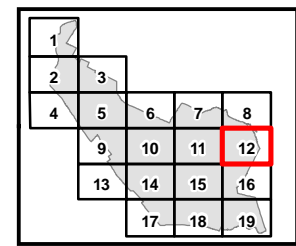


Date: February 17, 2017



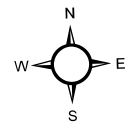
11

CITY OF SOMERVILLE, MA
TRANSIT AREA MAP

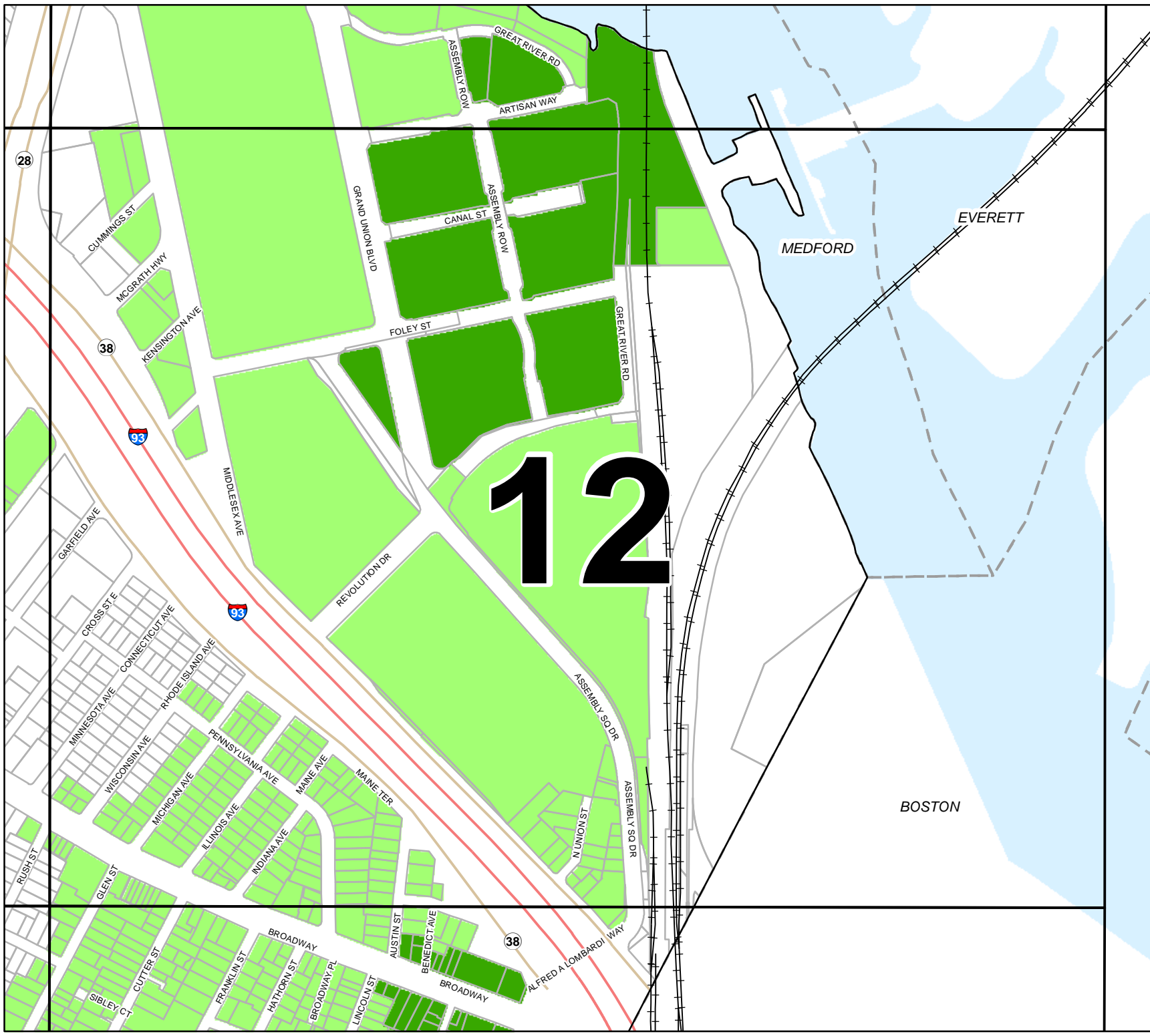


WALKSHED

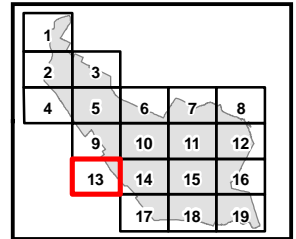
- Quarter Mile
- Half Mile





Date: February 17, 2017

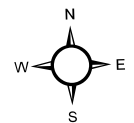


CITY OF
SOMERVILLE, MA
TRANSIT AREA
MAP



WALKSHED

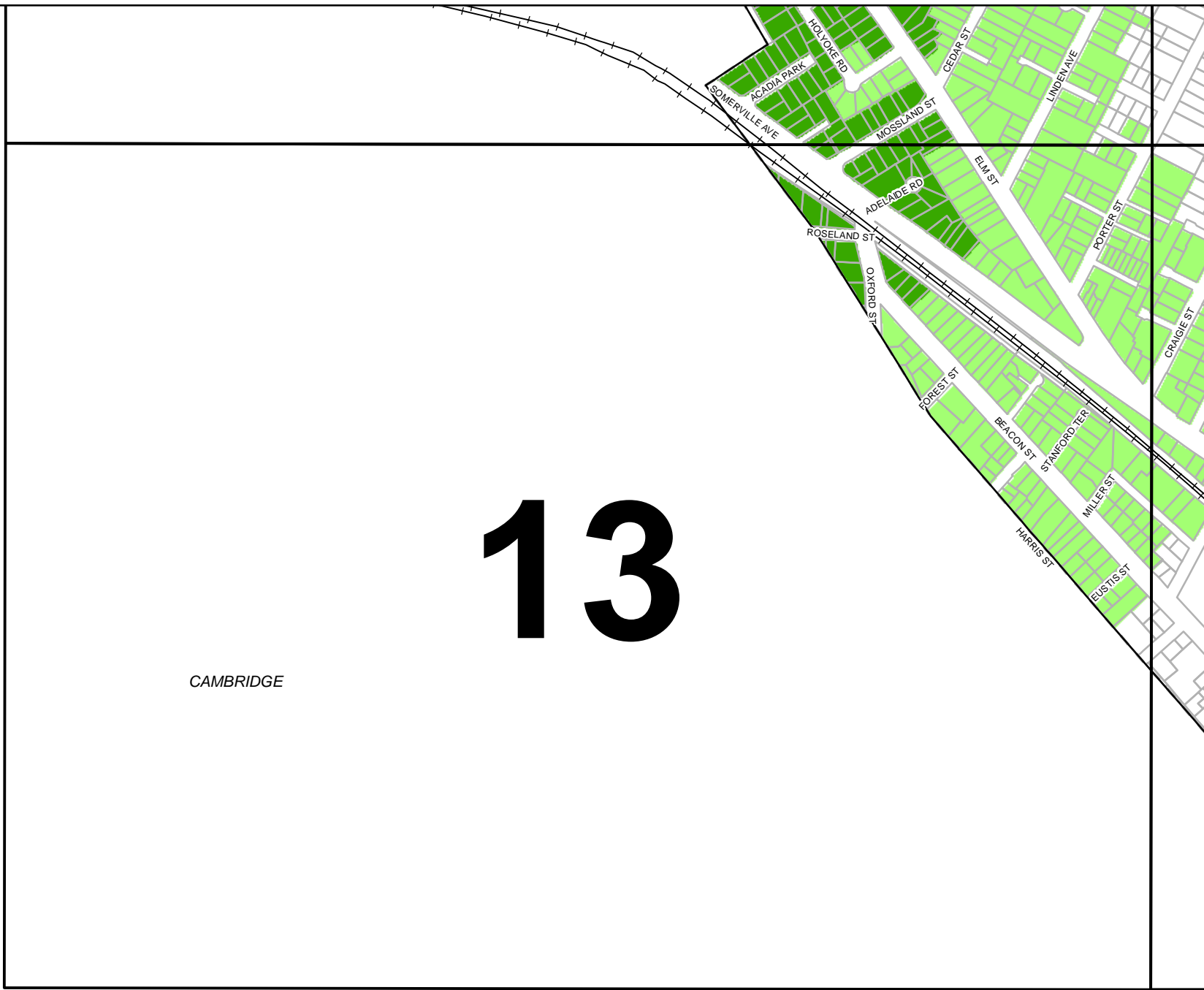
-  Quarter Mile
-  Half Mile



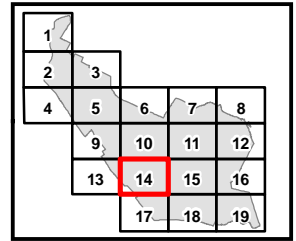
Date: February 17, 2017

13



CAMBRIDGE

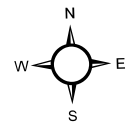


CITY OF SOMERVILLE, MA
TRANSIT AREA
MAP

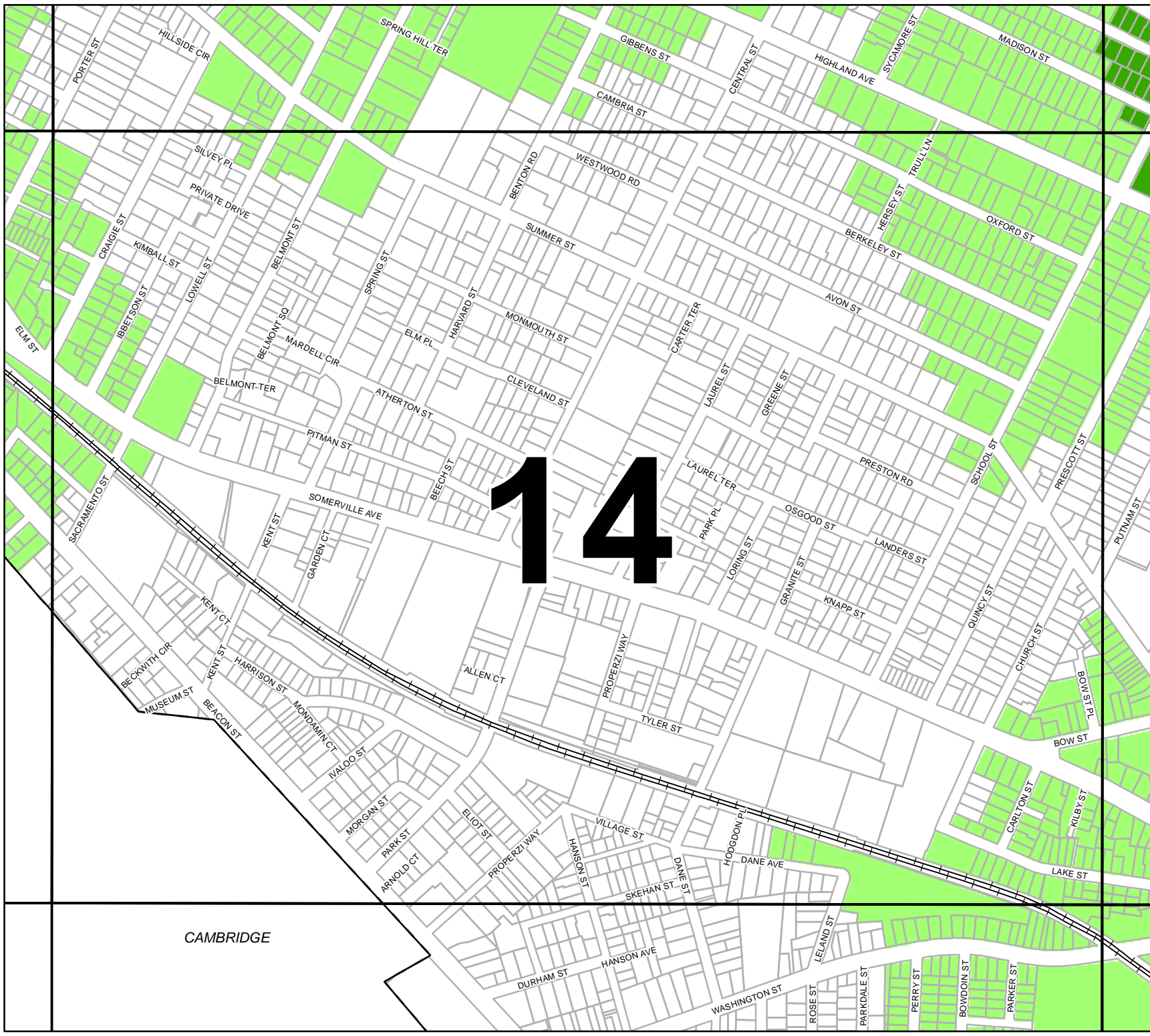


WALKSHED

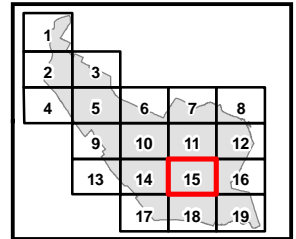
-  Quarter Mile
-  Half Mile



Date: February 17, 2017





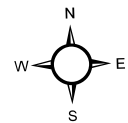
CITY OF SOMERVILLE, MA
TRANSIT AREA
MAP



15

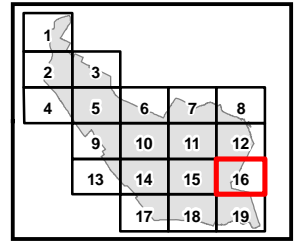
WALKSHED

-  Quarter Mile
-  Half Mile



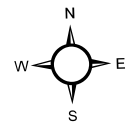
Date: February 17, 2017

CITY OF
SOMERVILLE, MA
**TRANSIT AREA
MAP**

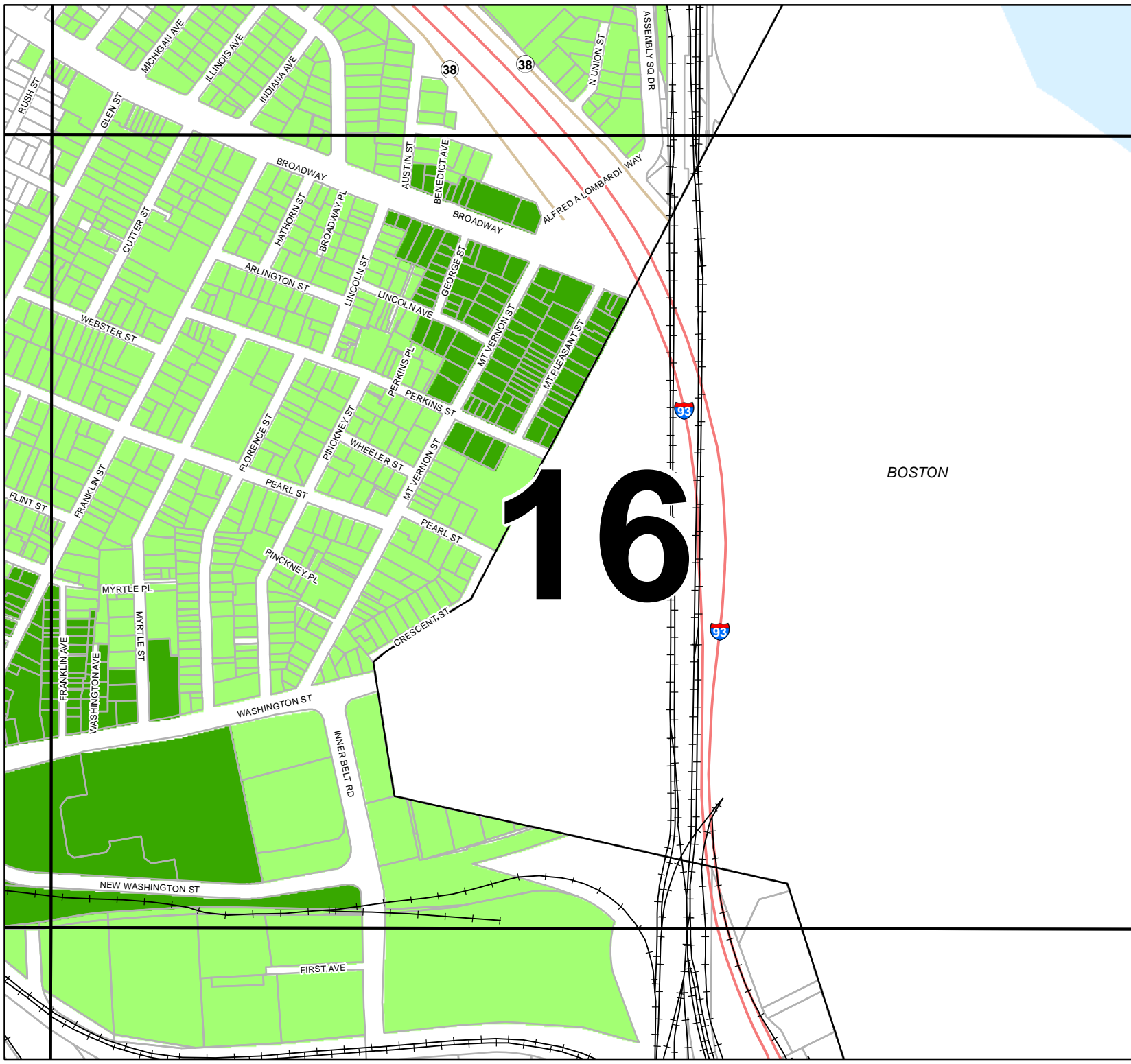


WALKSHED

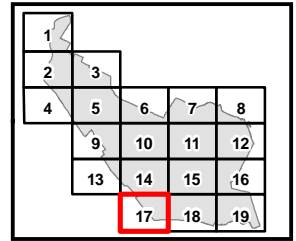
- Quarter Mile
- Half Mile



Date: February 17, 2017

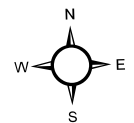


CITY OF SOMERVILLE, MA
TRANSIT AREA
MAP



WALKSHED

- Quarter Mile
- Half Mile

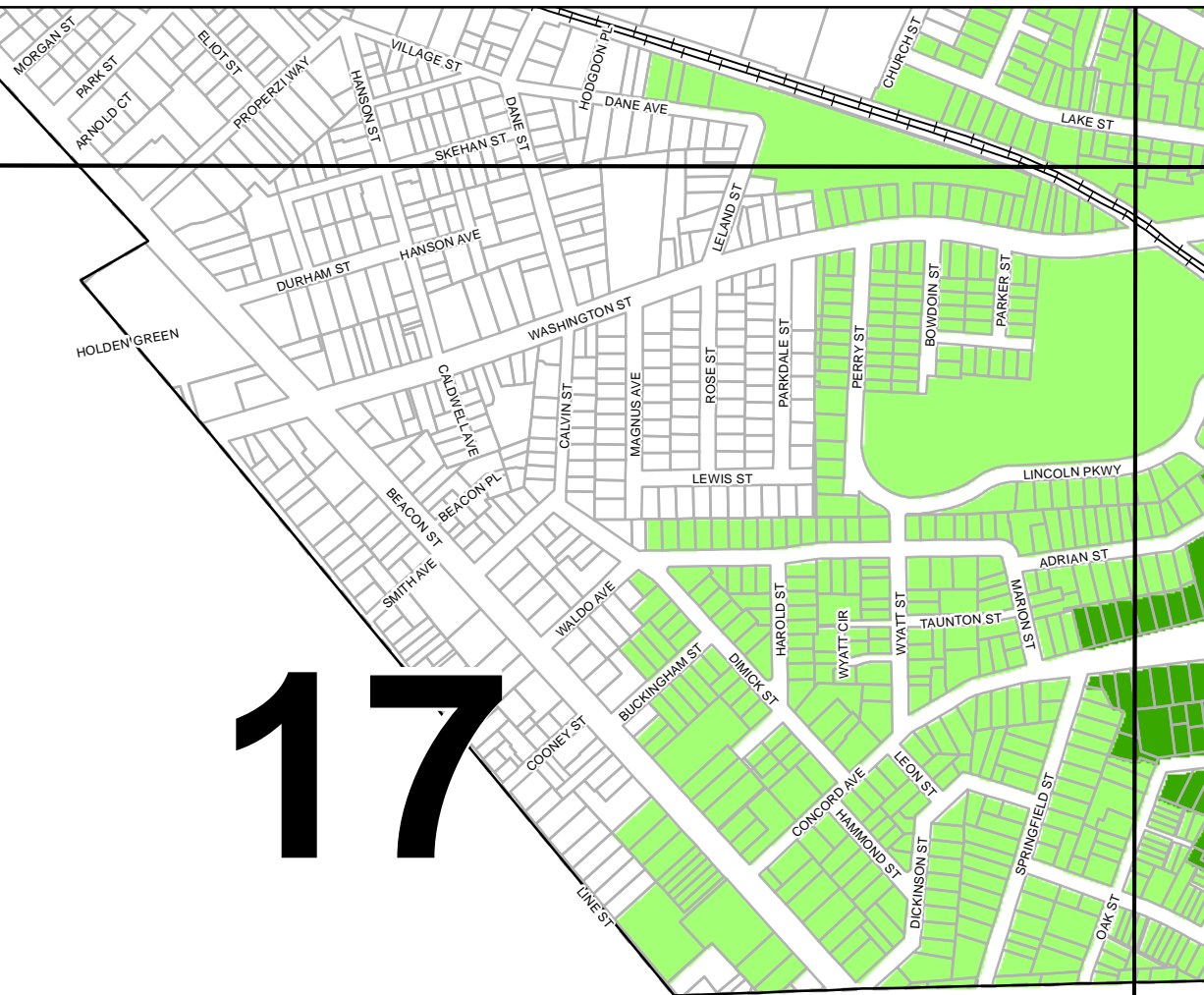


Date: February 17, 2017

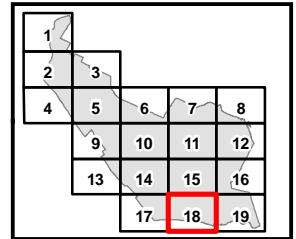
17

CAMBRIDGE

HOLDEN GREEN

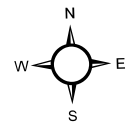


CITY OF
SOMERVILLE, MA
TRANSIT AREA
MAP

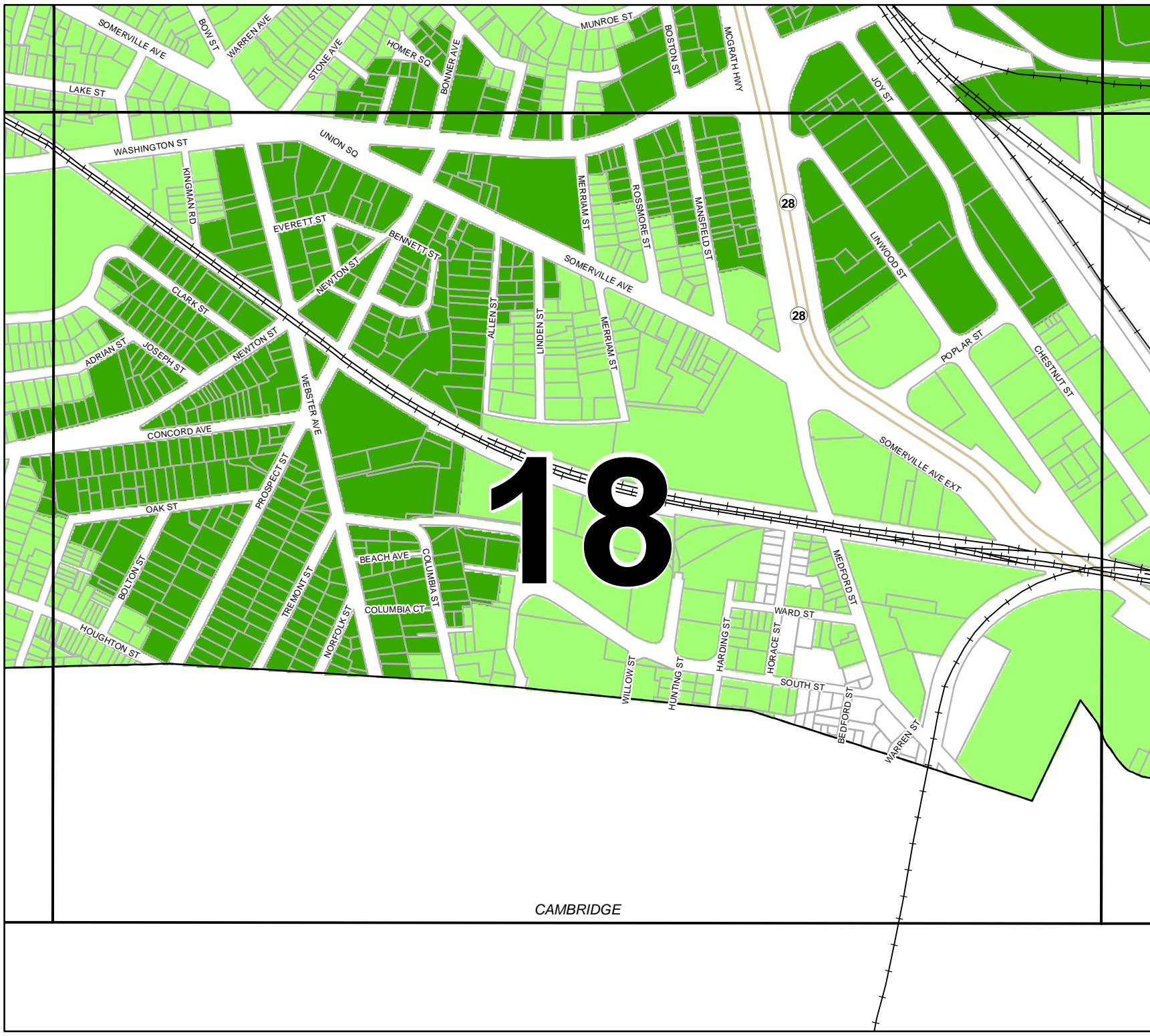


WALKSHED

- Quarter Mile
- Half Mile

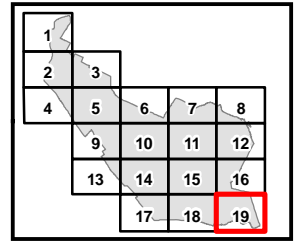


Date: February 17, 2017





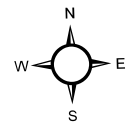
CITY OF SOMERVILLE, MA

TRANSIT AREA MAP



WALKSHED

-  Quarter Mile
-  Half Mile



Date: February 17, 2017

