








ARLINGTON

MEDFORD

CAMBRIDGE

BOSTON

 Open Space
zoning overlays
 Waterfront Overlay District
 Height Overlay District - 70'
 PUD-A
 PUD-B
 PUD-B1
 Arts Overlay District
 Floodplain Overlay District - See FEMA Flood Insurance Rate Maps

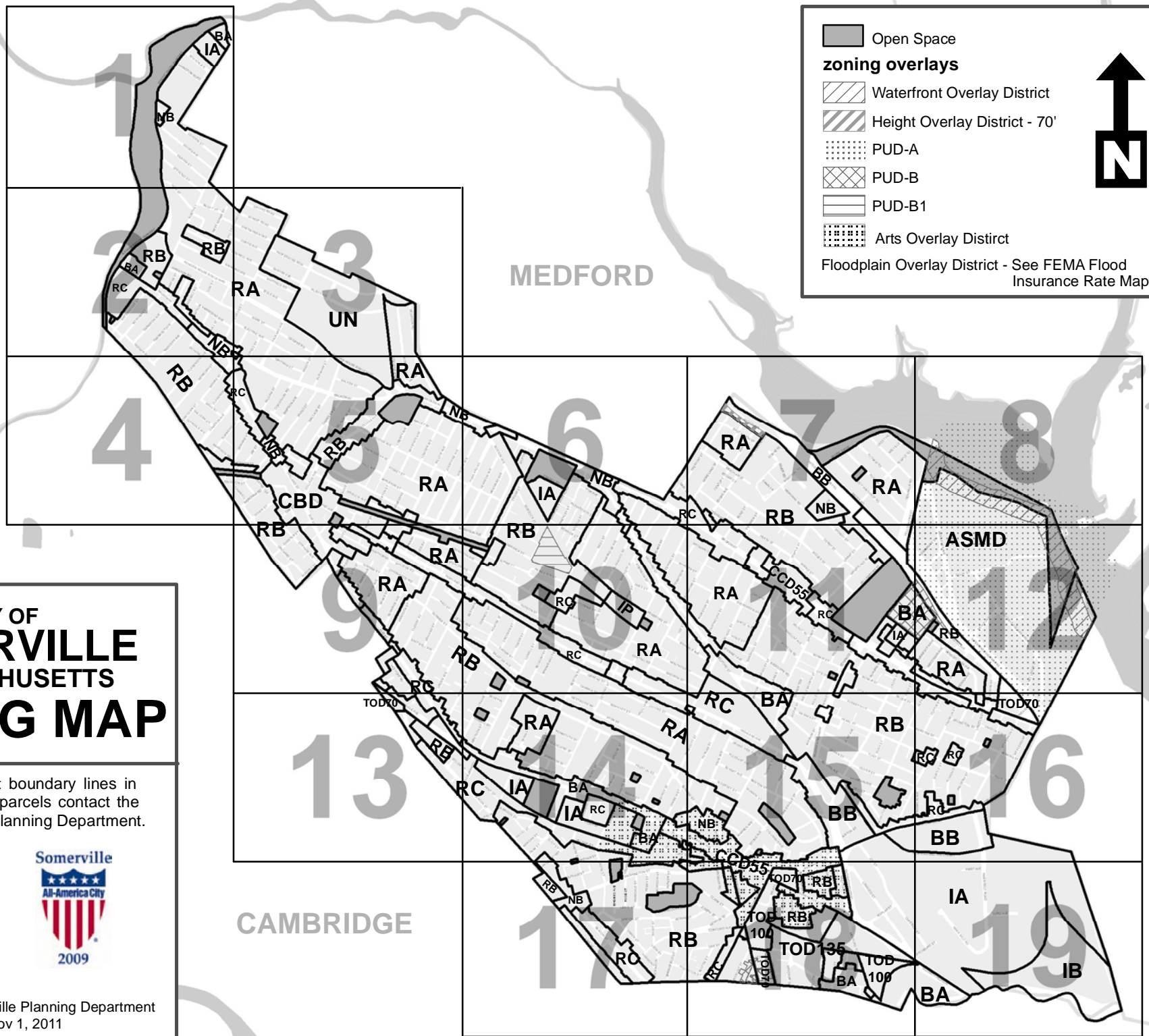


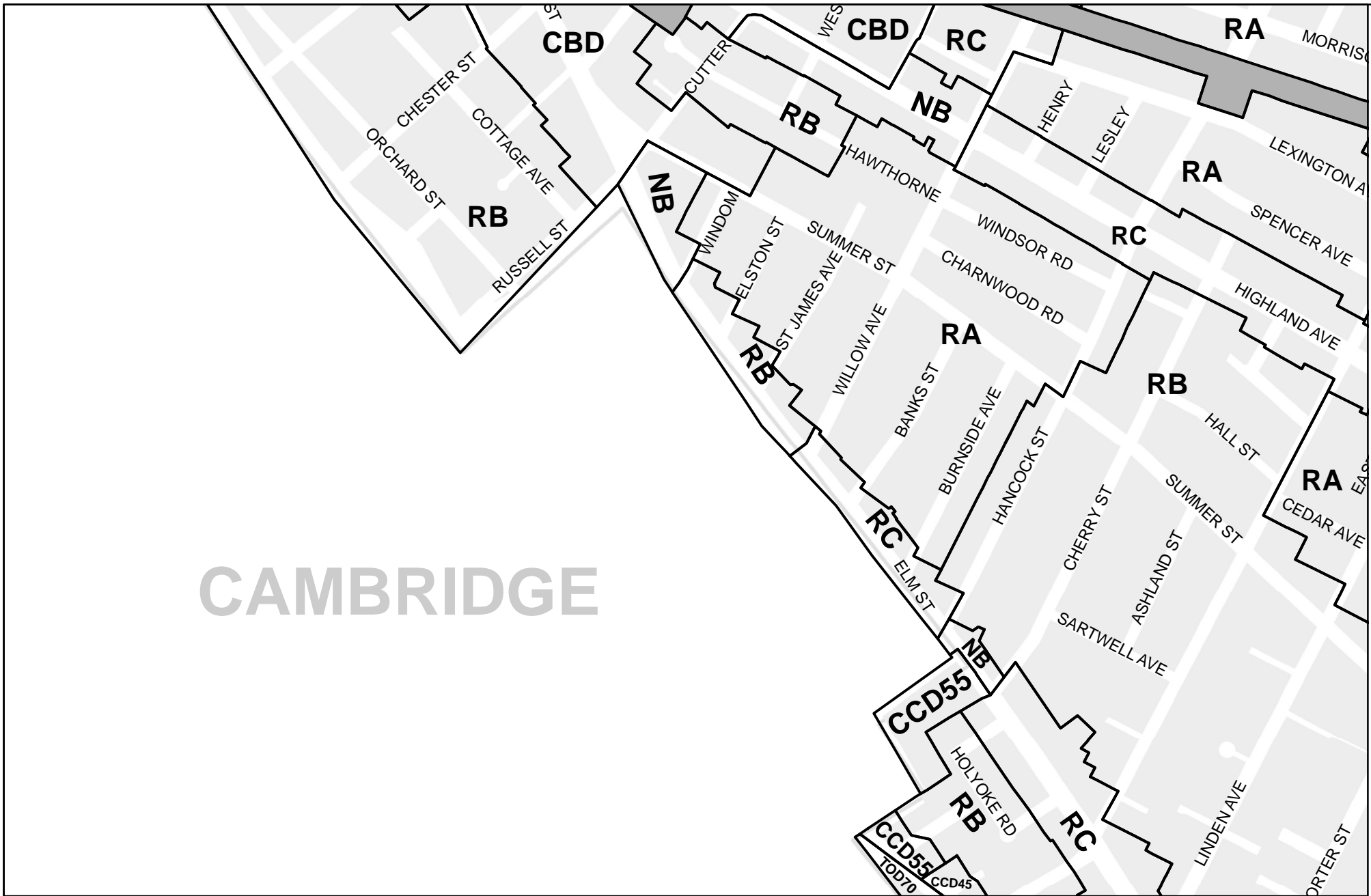
CITY OF
SOMERVILLE
 MASSACHUSETTS
ZONING MAP

To determine exact boundary lines in relation to specific parcels contact the City of Somerville Planning Department.



Prepared by the Somerville Planning Department
 DRAFT Nov 1, 2011





CAMBRIDGE



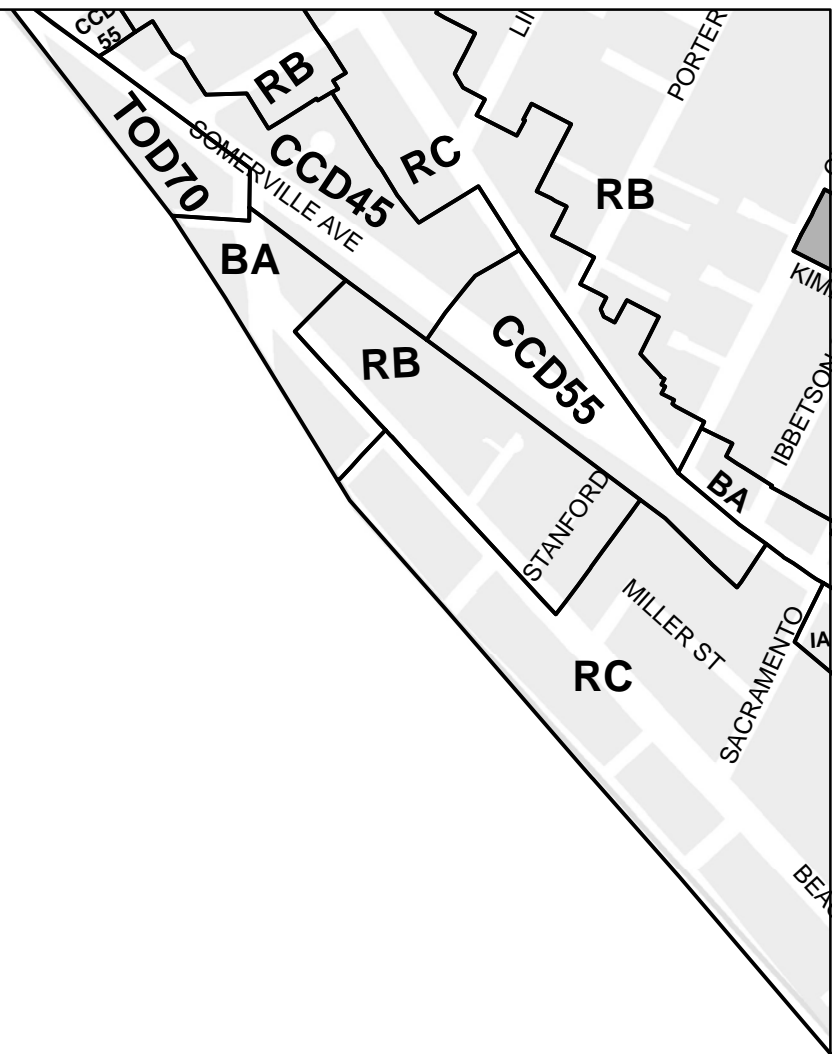
CITY OF SOMERVILLE
ZONING MAP
SECTION 9

Pedestrian Overlay
 (See Section 7.14)

	Open Space
zoning overlays	
	Waterfront Overlay District
	Height Overlay District - 70'
	PUD-A
	PUD-B
	PUD-B1
	Floodplain Overlay District - See FEMA Flood Insurance Rate Maps




CAMBRIDGE

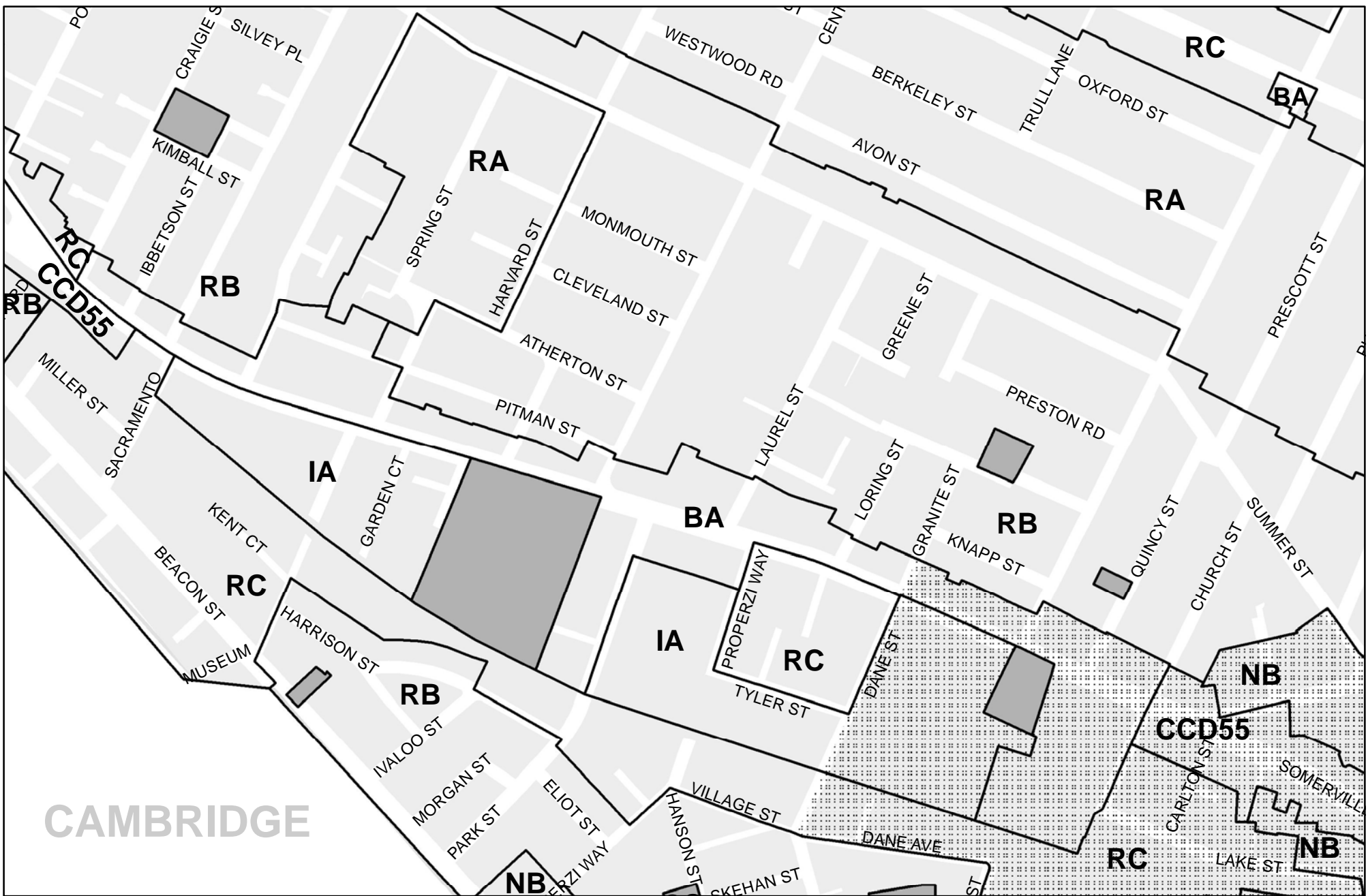


CITY OF SOMERVILLE
ZONING MAP
SECTION 13

Pedestrian Overlay
(See Section 7.14)

	Open Space
zoning overlays	
	Waterfront Overlay District
	Height Overlay District - 70'
	PUD-A
	PUD-B
	PUD-B1
	Floodplain Overlay District - See FEMA Flood Insurance Rate Maps





CITY OF SOMERVILLE
ZONING MAP
SECTION 14

	Open Space
	Arts Overlay District
	Waterfront Overlay District
	Height Overlay District - 70'
	PUD-A
	PUD-B
	PUD-B1
	Floodplain Overlay District - See FEMA Flood Insurance Rate Maps



Prepared by the Somerville Planning Department
 DRAFT Nov 1, 2011