

For overlay maps see Article 8

CITY OF
SOMERVILLE
MASSACHUSETTS

PROPOSED OFFICIAL ZONING MAP

(NOT ADOPTED)









Date: August 16, 2019

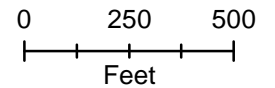
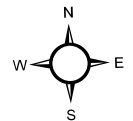
The proposed Zoning Map of the City of Somerville is established by the proposed Section 1.3.

The information contained in this map is compiled from multiple sources and is believed to be accurate but accuracy is not guaranteed. This map does not replace information obtained by consulting the information's official source or originating City department. In no event shall the City of Somerville, Massachusetts be liable for any damages, direct or consequential, from the use of the information contained in this map.

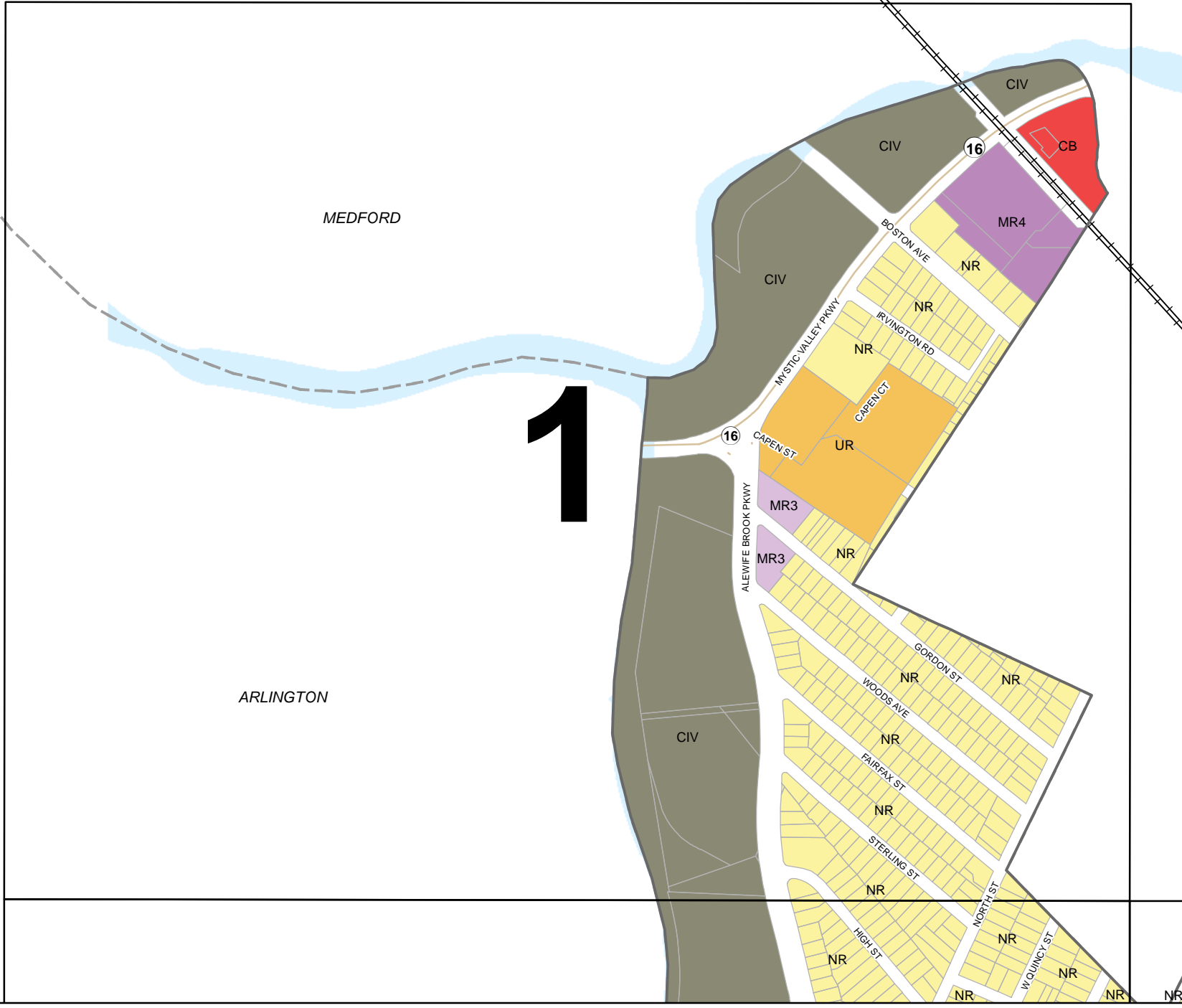
CITY OF
SOMERVILLE, MA
**OFFICIAL PROPOSED
ZONING**
(UNADOPTED)

1					
2	3				
4	5	6	7	8	
	9	10	11	12	
	13	14	15	16	
		17	18	19	

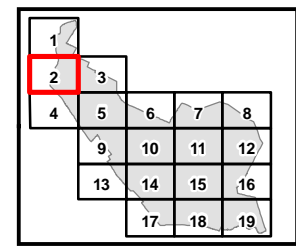
-  NR
-  UR
-  MR3
-  MR4
-  CIV
-  CB










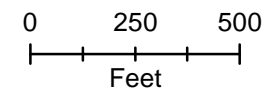
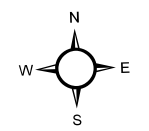
Date: August 16, 2019



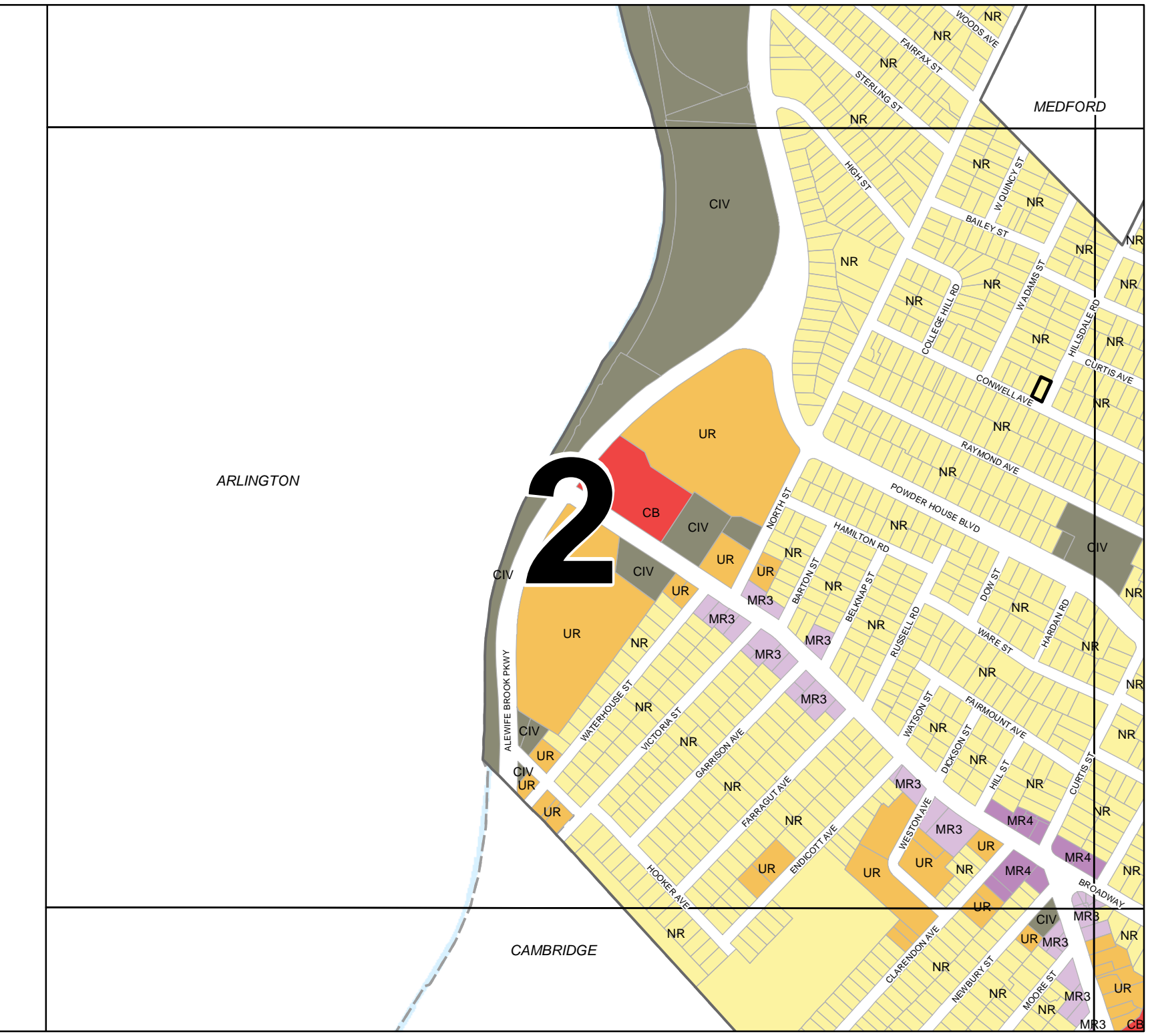
CITY OF SOMERVILLE, MA
OFFICIAL PROPOSED ZONING
 (UNADOPTED)



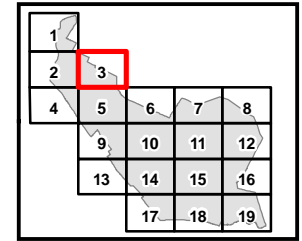
-  SB Overlay
-  NR
-  UR
-  MR3
-  MR4
-  CIV
-  CB












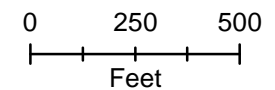
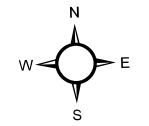
Date: August 16, 2019



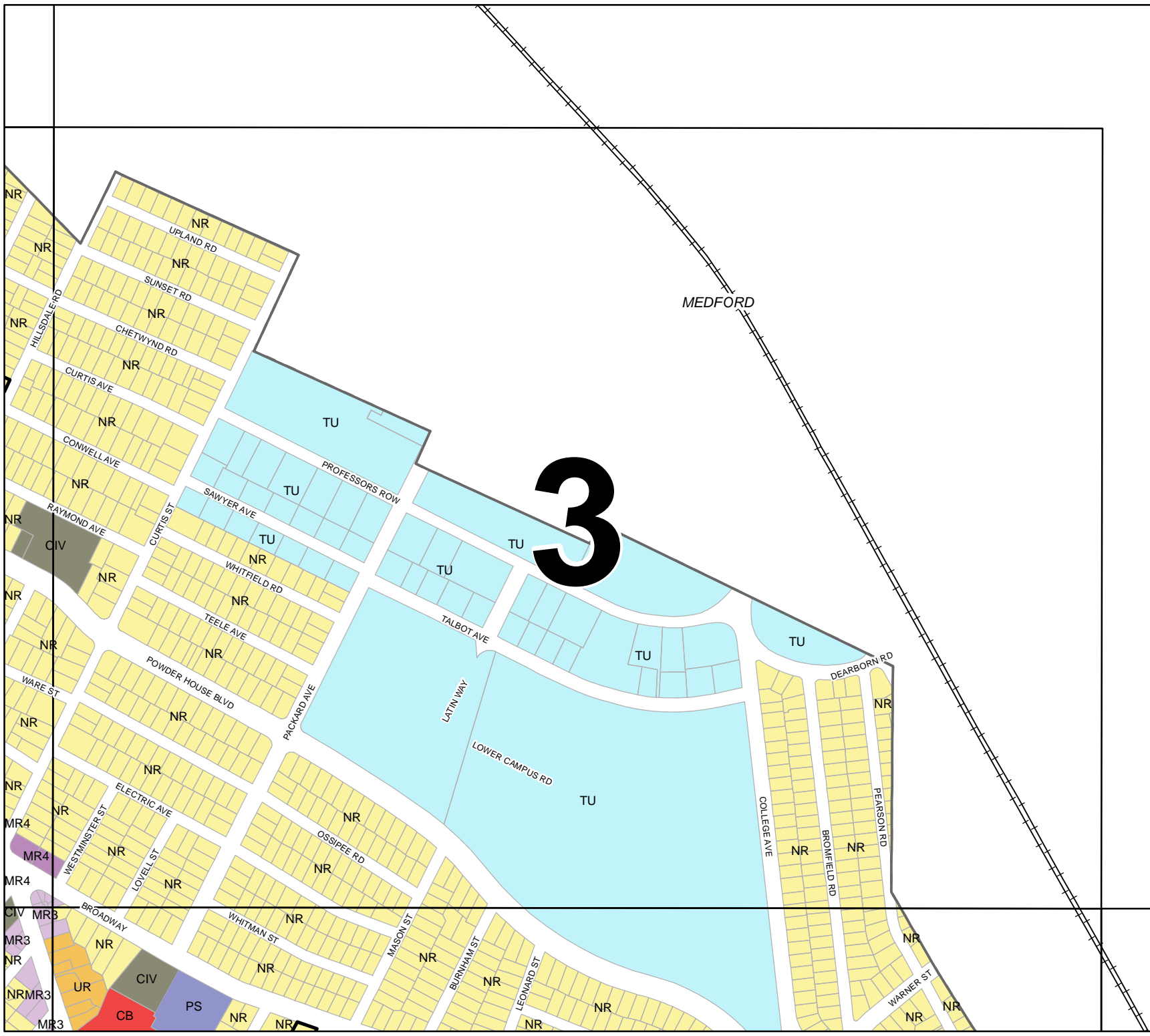
CITY OF
SOMERVILLE, MA
**OFFICIAL PROPOSED
ZONING**
(UNADOPTED)



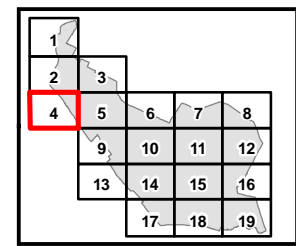
-  SB Overlay
-  NR
-  UR
-  MR3
-  MR4
-  CIV
-  CB
-  TU
-  PS










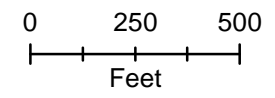
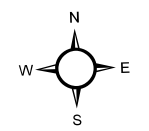
Date: August 16, 2019



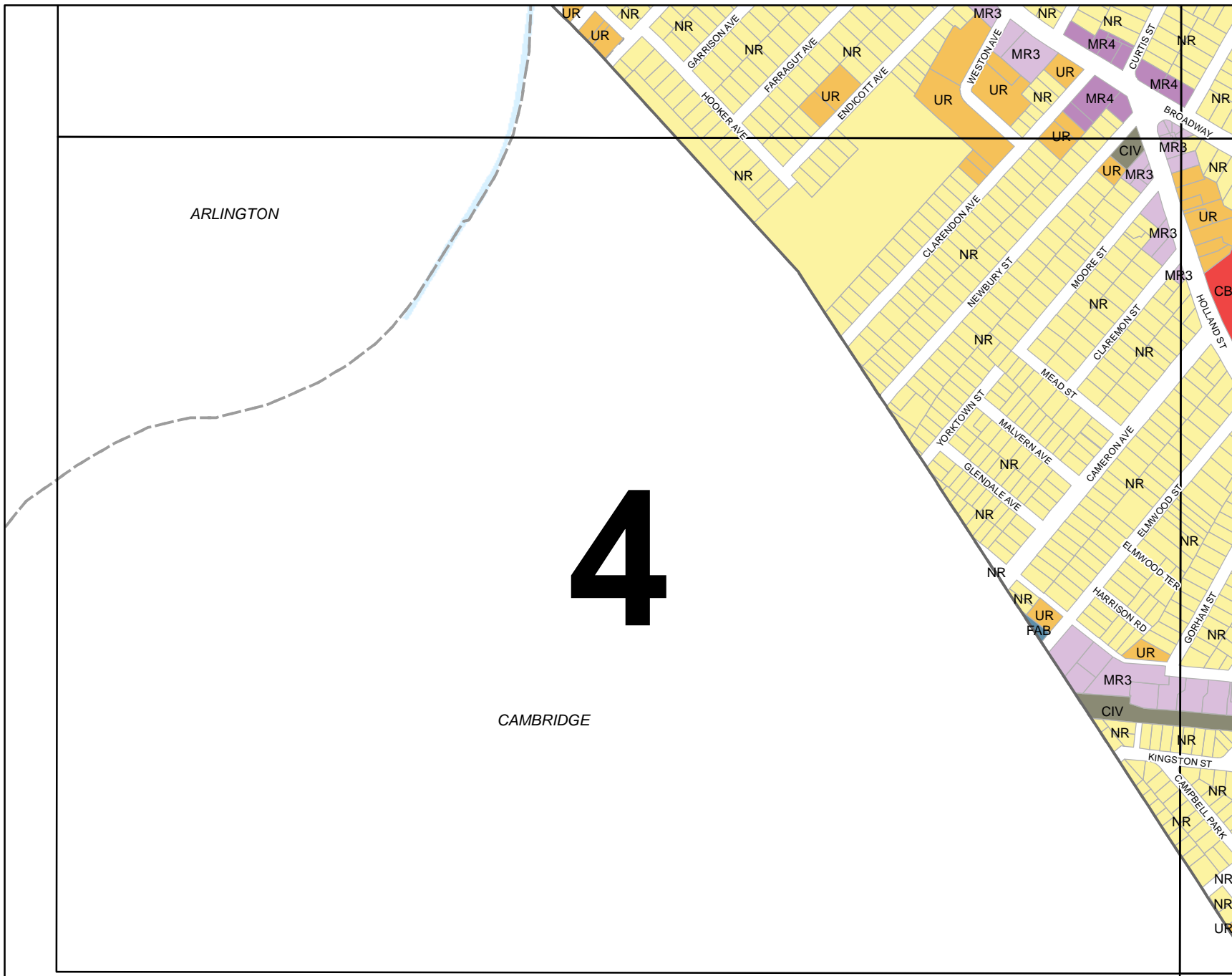
CITY OF
SOMERVILLE, MA
**OFFICIAL PROPOSED
ZONING**
(UNADOPTED)



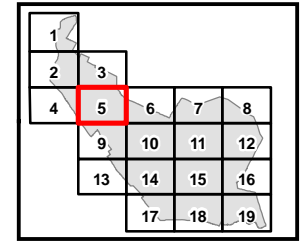
-  NR
-  UR
-  MR3
-  MR4
-  CIV
-  FAB
-  CB



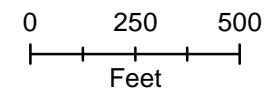
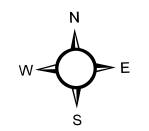
Date: August 16, 2019



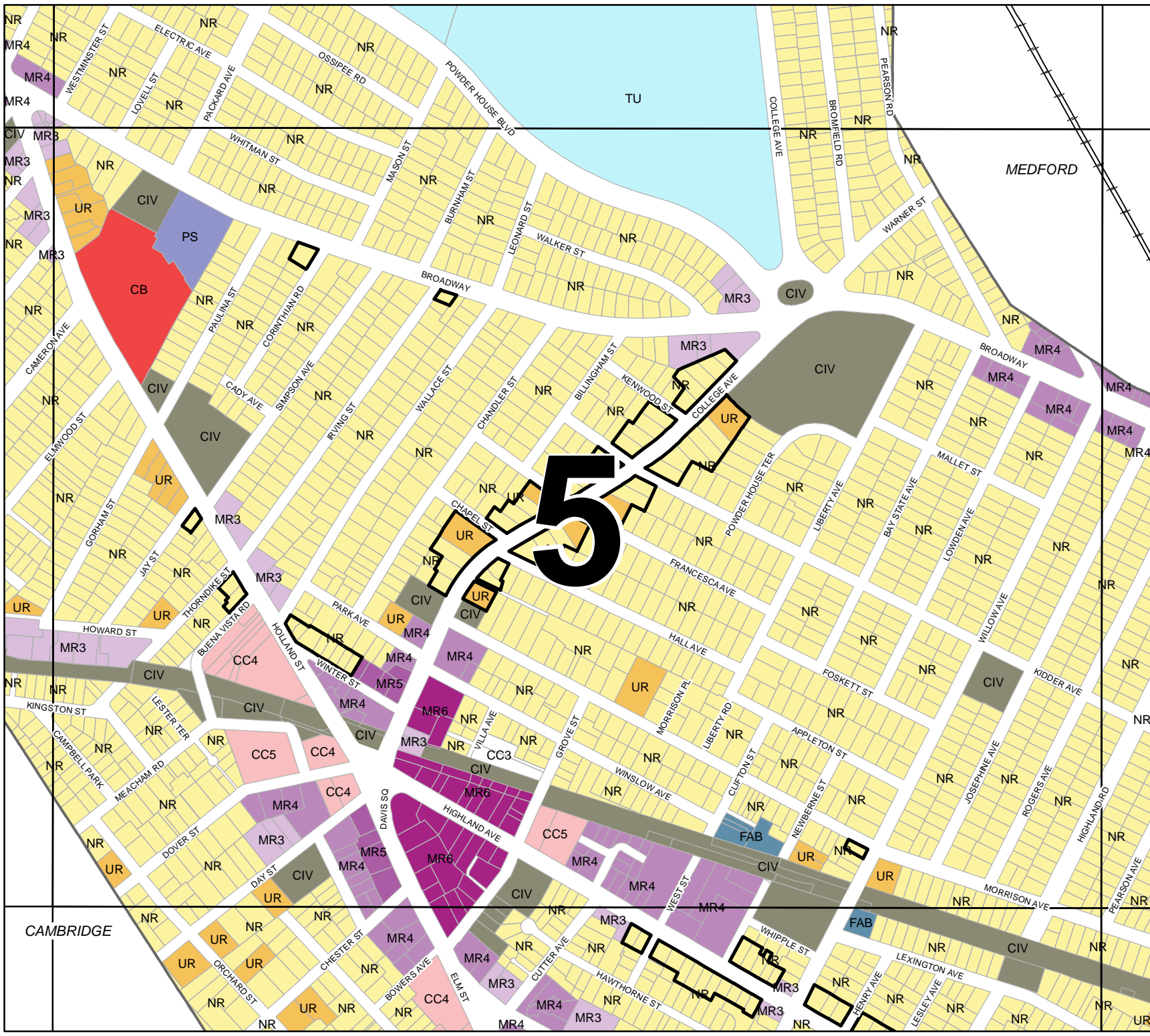
CITY OF
SOMERVILLE, MA
**OFFICIAL PROPOSED
ZONING**
(UNADOPTED)



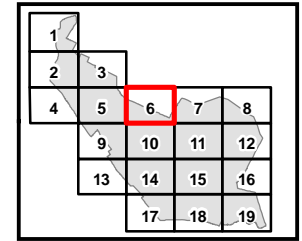
- | | | | |
|--|------------|--|-----|
| | SB Overlay | | CIV |
| | NR | | FAB |
| | UR | | CC4 |
| | MR3 | | CC5 |
| | MR4 | | CB |
| | MR5 | | TU |
| | MR6 | | PS |











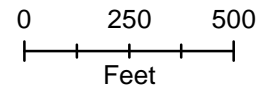
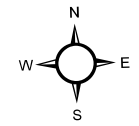
Date: August 16, 2019



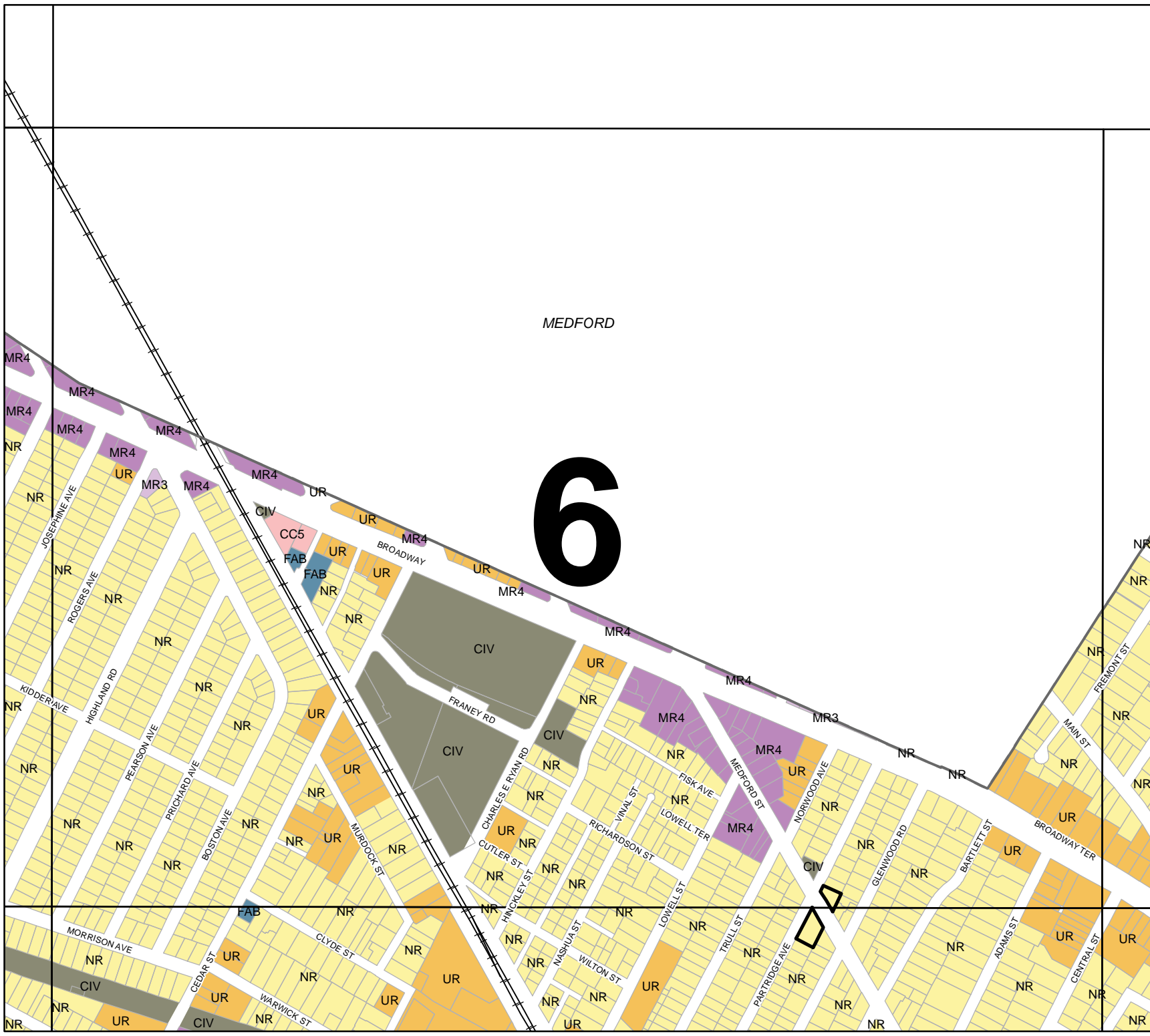
CITY OF
SOMERVILLE, MA
**OFFICIAL PROPOSED
ZONING**
(UNADOPTED)



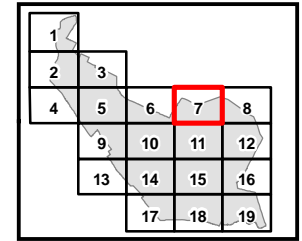
-  SB Overlay
-  NR
-  UR
-  MR3
-  MR4
-  CIV
-  FAB
-  CC5



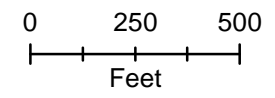
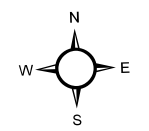
Date: August 16, 2019



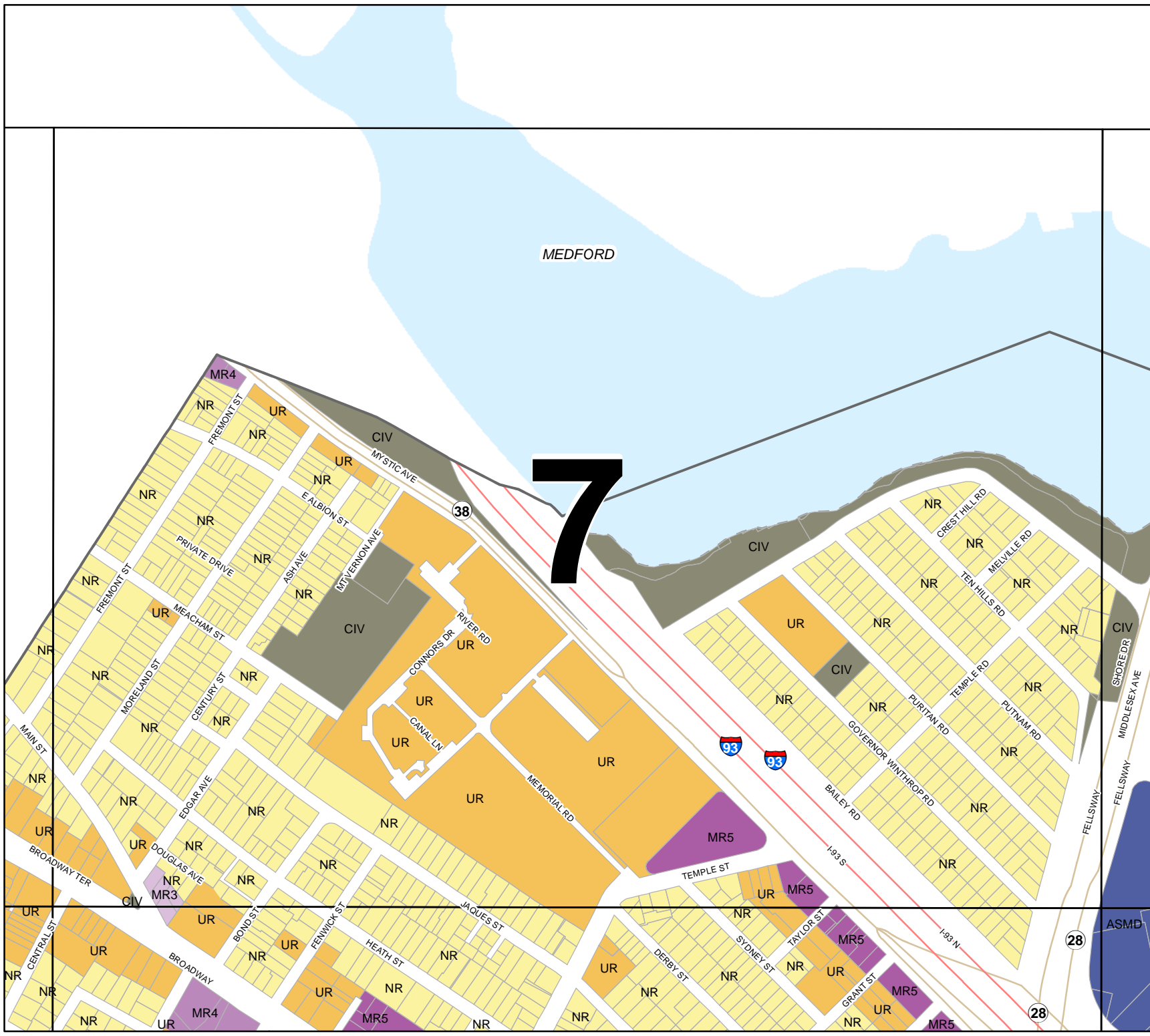
CITY OF
SOMERVILLE, MA
**OFFICIAL PROPOSED
ZONING**
(UNADOPTED)



- NR
- UR
- MR3
- MR4
- MR5
- CIV
- ASMD






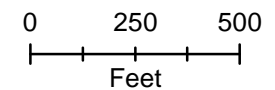
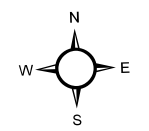
Date: August 16, 2019



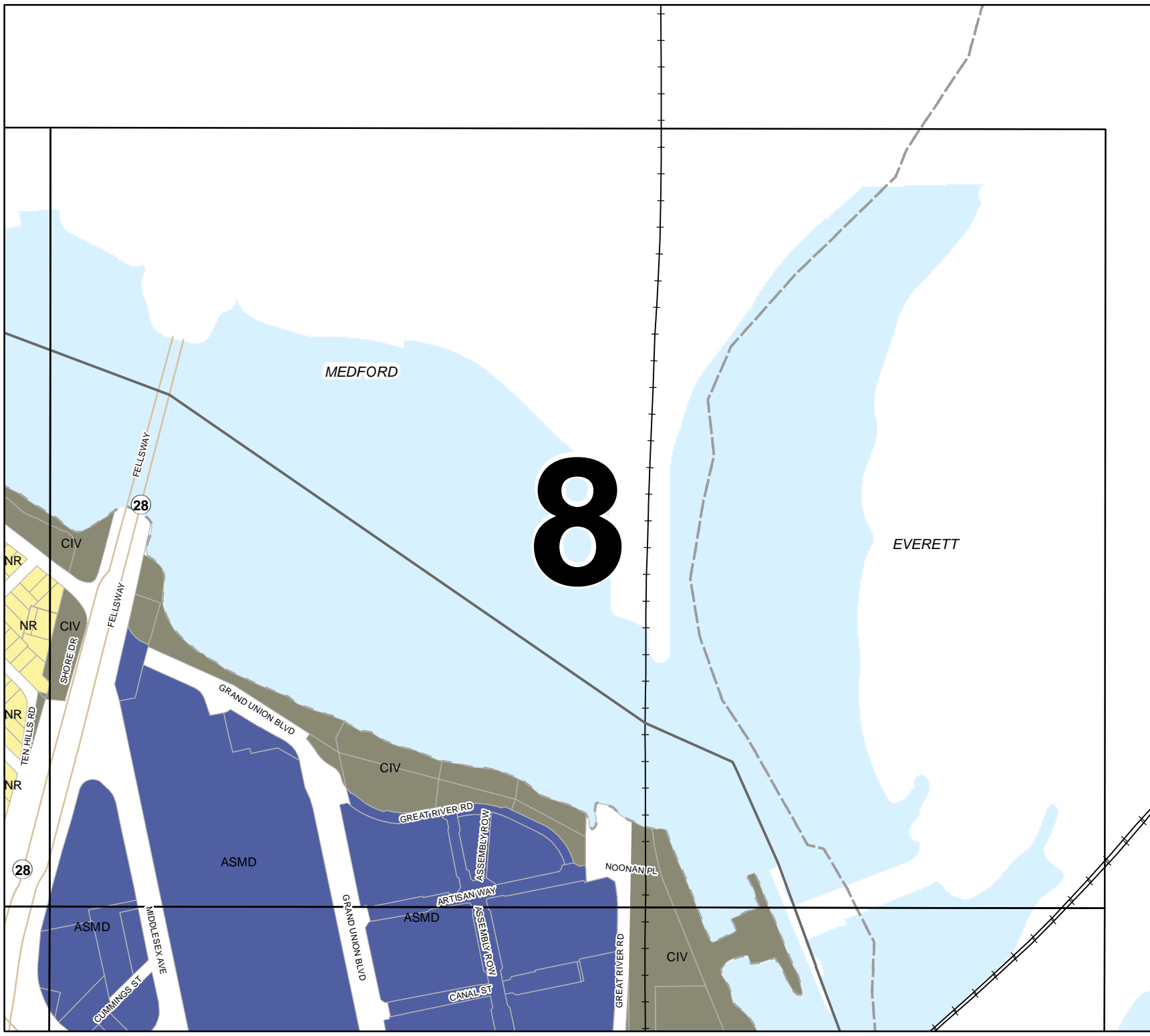
CITY OF
SOMERVILLE, MA
**OFFICIAL PROPOSED
ZONING**
(UNADOPTED)

1						
2	3					
4	5	6	7	8		
	9	10	11	12		
	13	14	15	16		
		17	18	19		

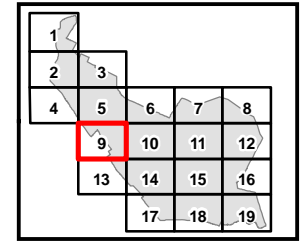
-  NR
-  CIV
-  ASMD














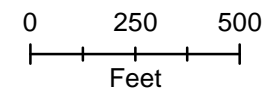
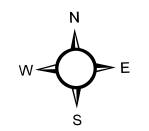
Date: August 16, 2019



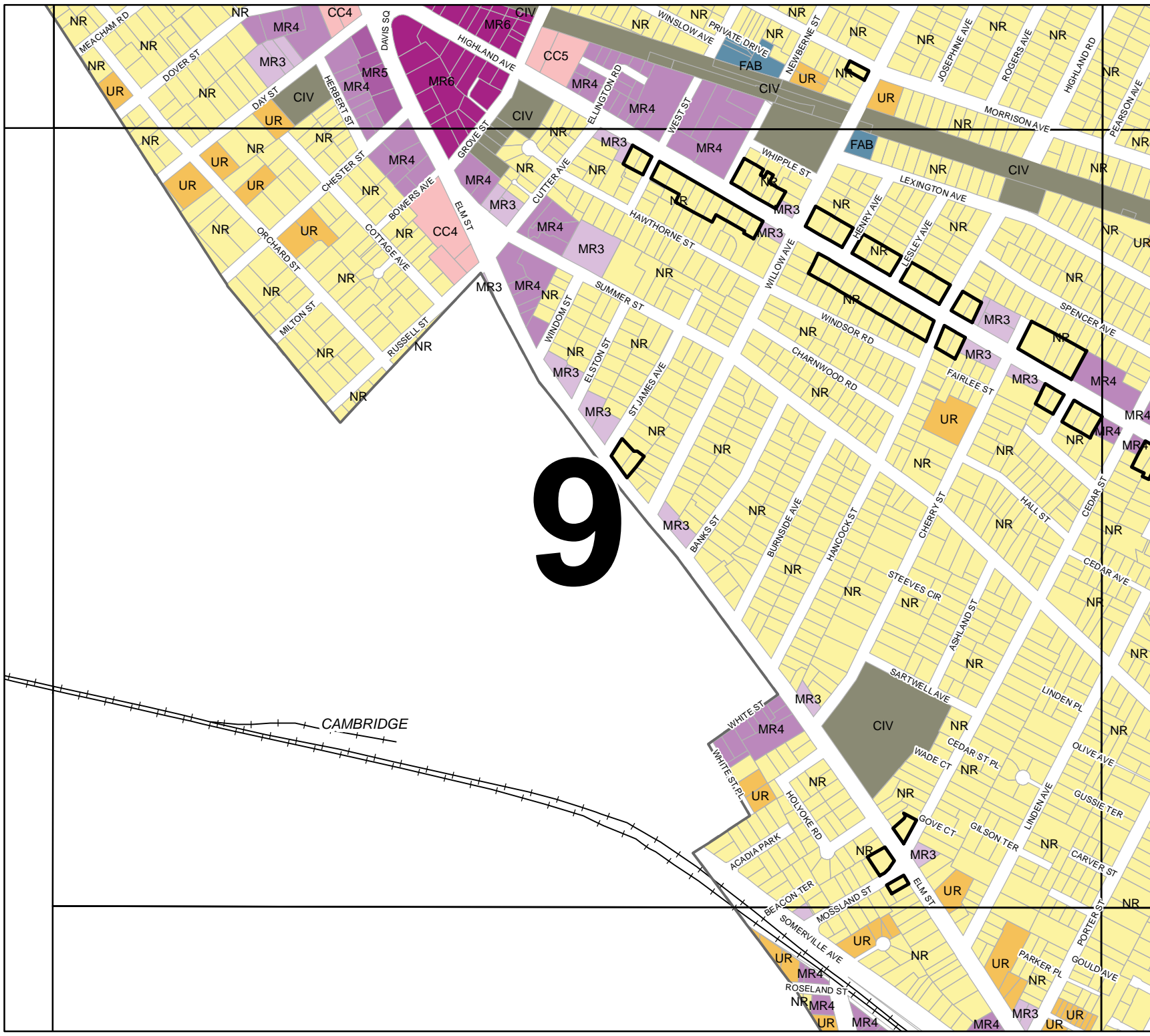
CITY OF
SOMERVILLE, MA
**OFFICIAL PROPOSED
ZONING**
(UNADOPTED)



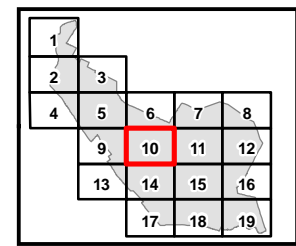
-  SB Overlay
-  NR
-  UR
-  MR3
-  MR4
-  MR5
-  MR6
-  CIV
-  FAB
-  CC4
-  CC5











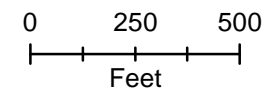
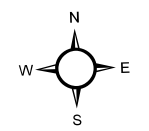
Date: August 16, 2019



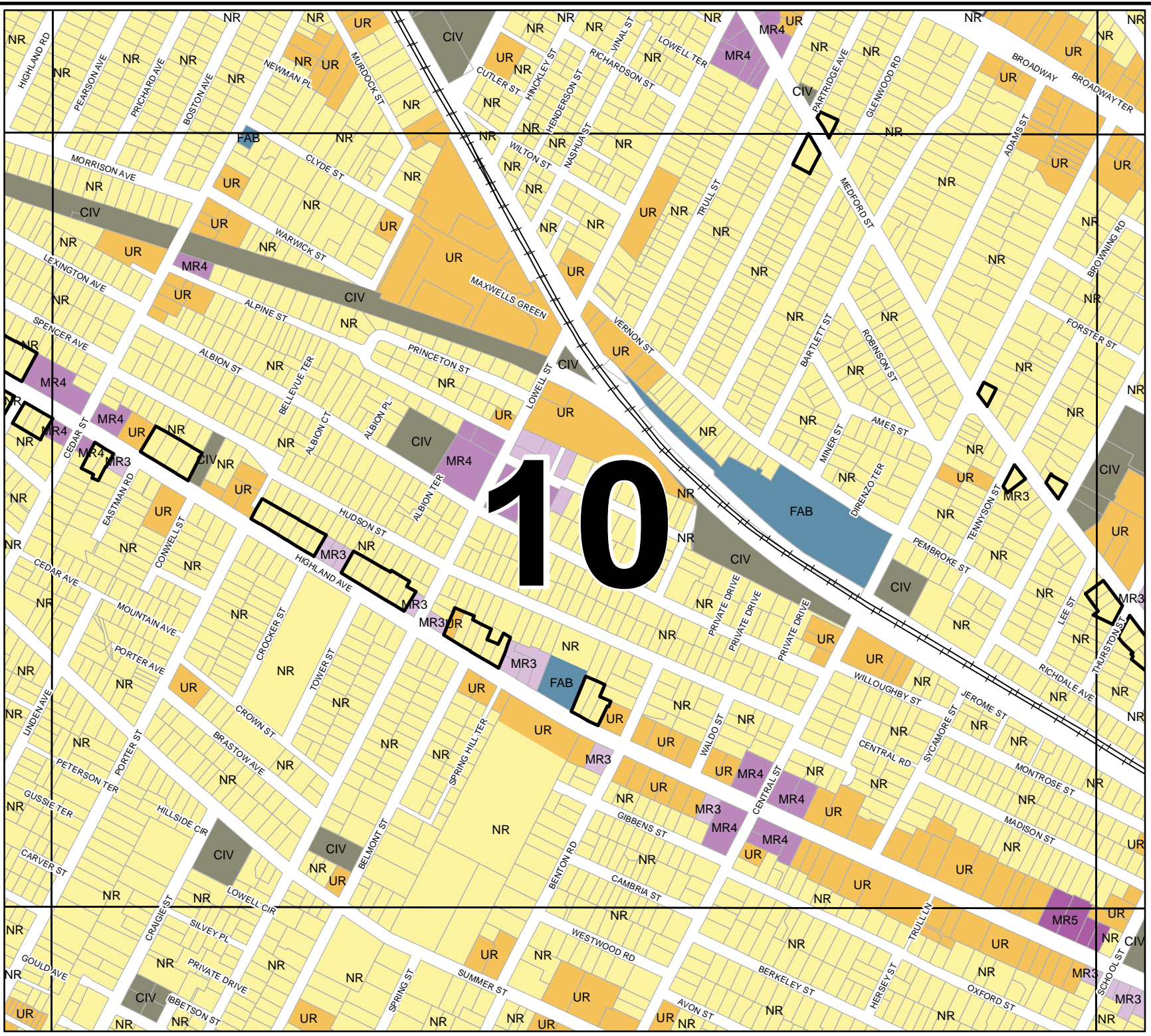
CITY OF
SOMERVILLE, MA
**OFFICIAL PROPOSED
ZONING**
(UNADOPTED)



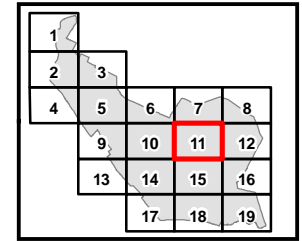
-  SB Overlay
-  NR
-  UR
-  MR3
-  MR4
-  MR5
-  CIV
-  FAB



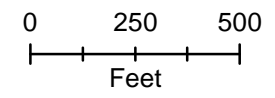
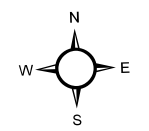
Date: August 16, 2019



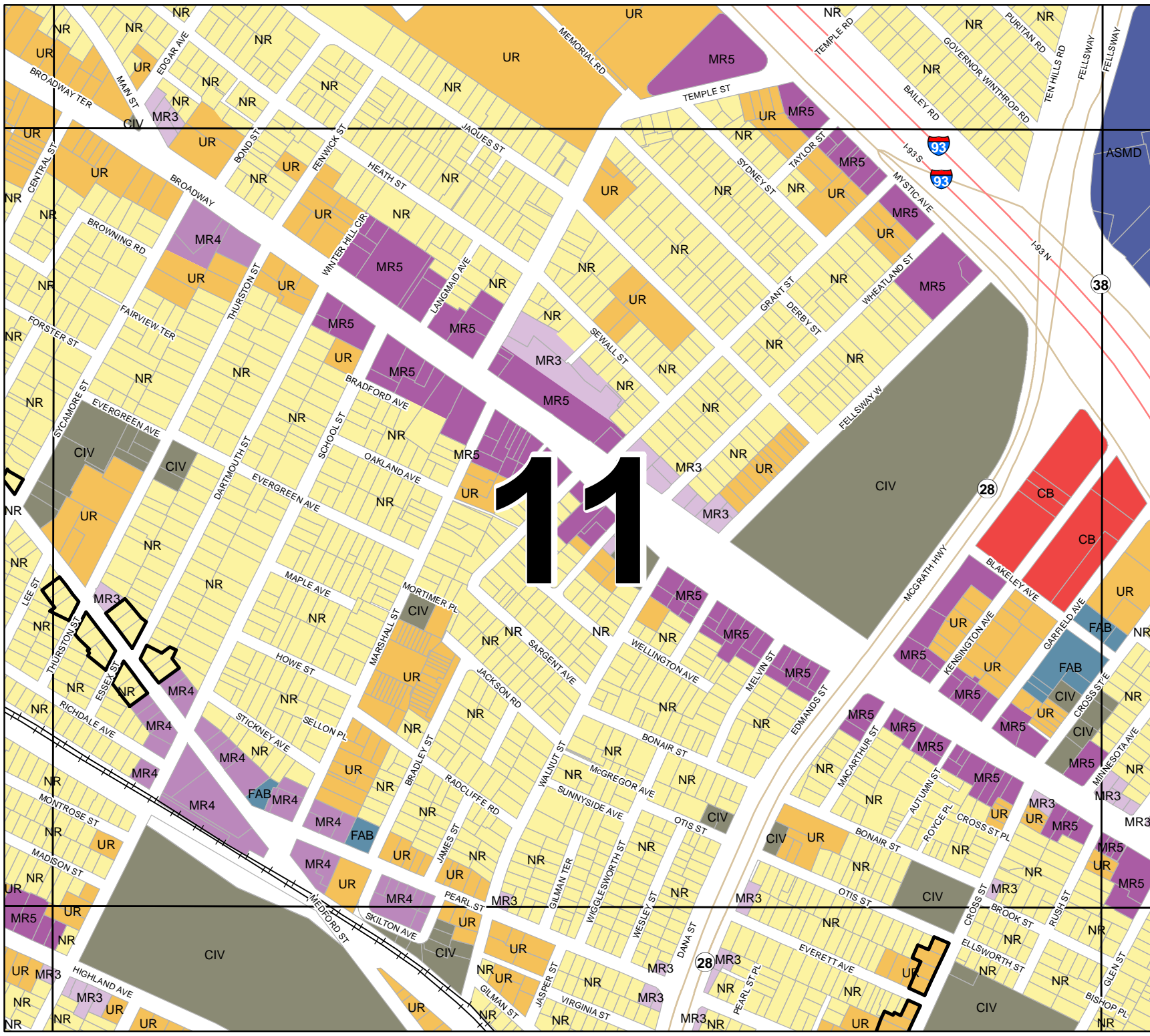
CITY OF SOMERVILLE, MA
OFFICIAL PROPOSED ZONING
 (UNADOPTED)



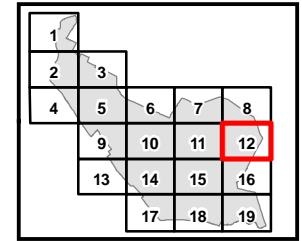
- SB Overlay
- NR
- UR
- MR3
- MR4
- MR5
- CIV
- FAB
- CB
- ASMD



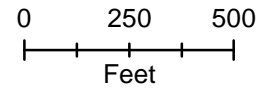
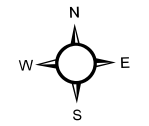
Date: August 16, 2019



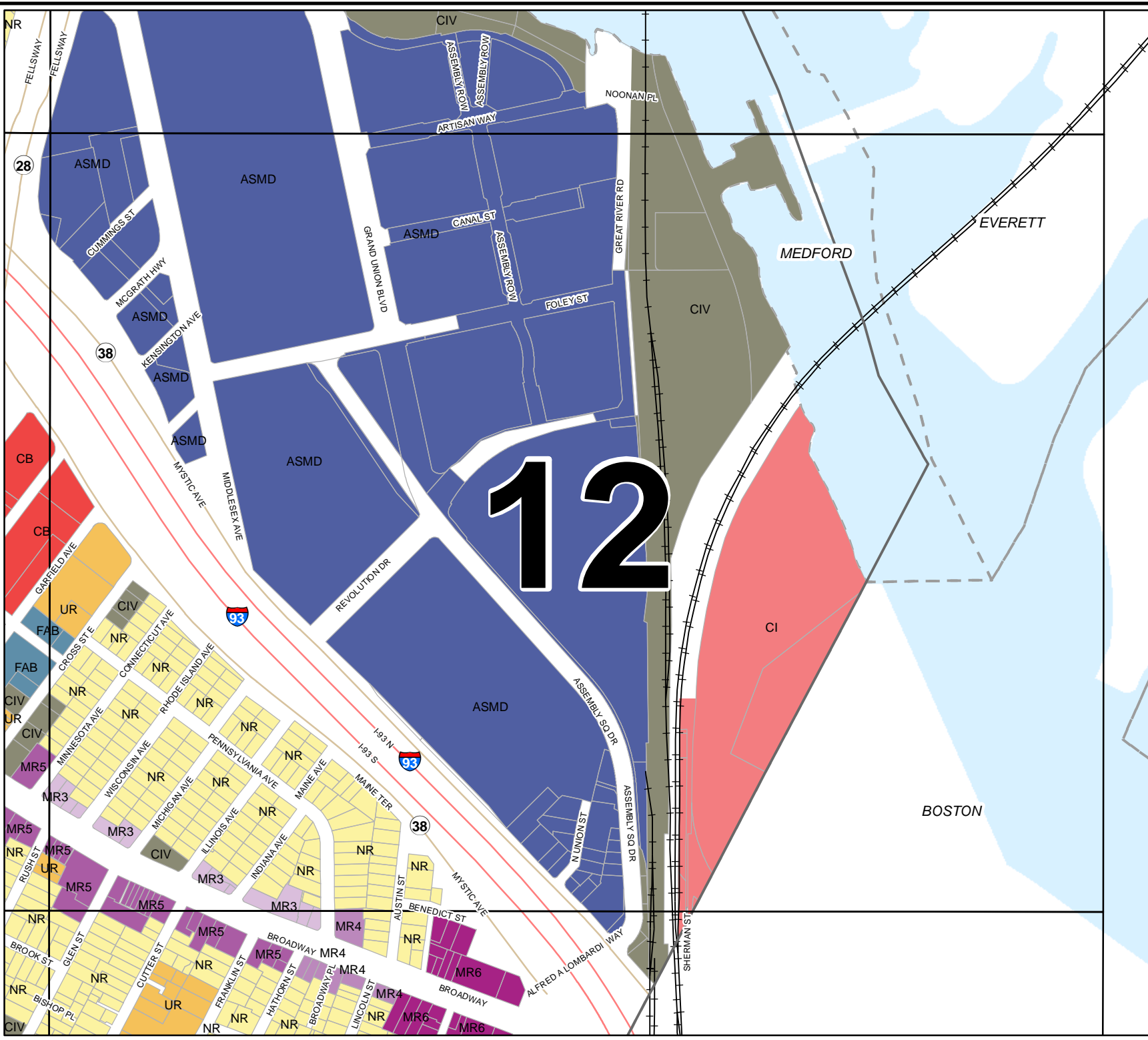
CITY OF
SOMERVILLE, MA
**OFFICIAL PROPOSED
ZONING**
(UNADOPTED)



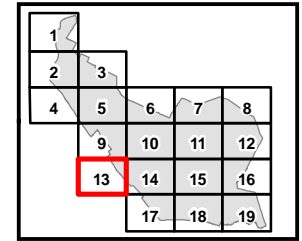
- NR
- UR
- MR3
- MR4
- MR5
- MR6
- CIV
- FAB
- CI
- CB
- ASMD










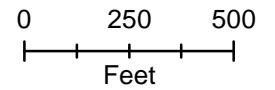
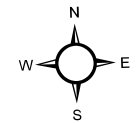
Date: August 16, 2019



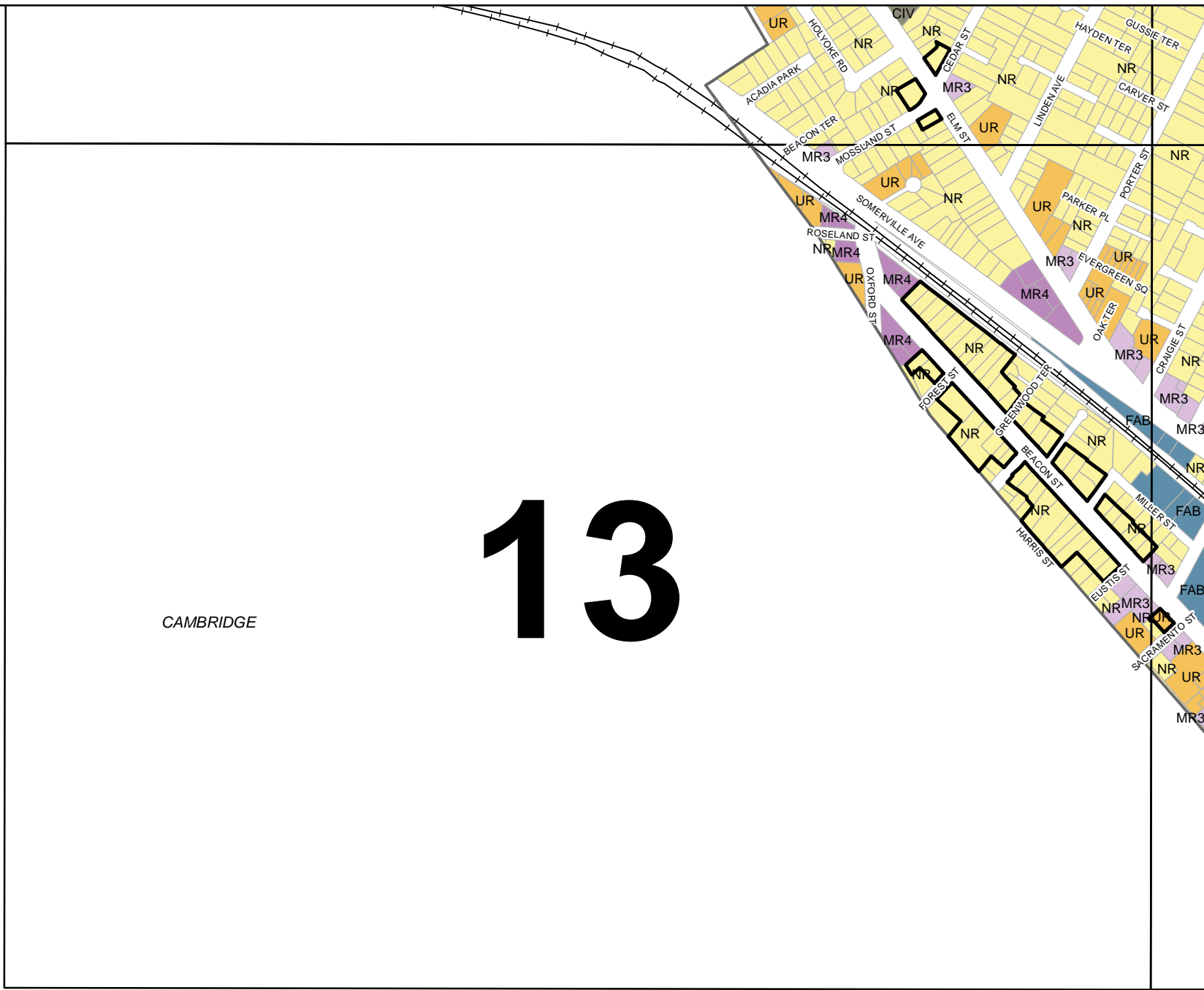
CITY OF
SOMERVILLE, MA
**OFFICIAL PROPOSED
ZONING**
(UNADOPTED)



-  SB Overlay
-  NR
-  UR
-  MR3
-  MR4
-  CIV
-  FAB



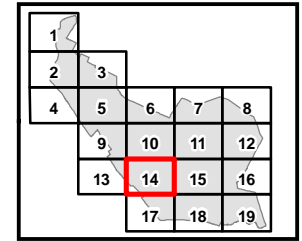
Date: August 16, 2019












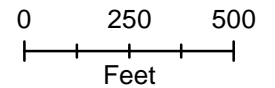
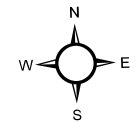
CAMBRIDGE

13

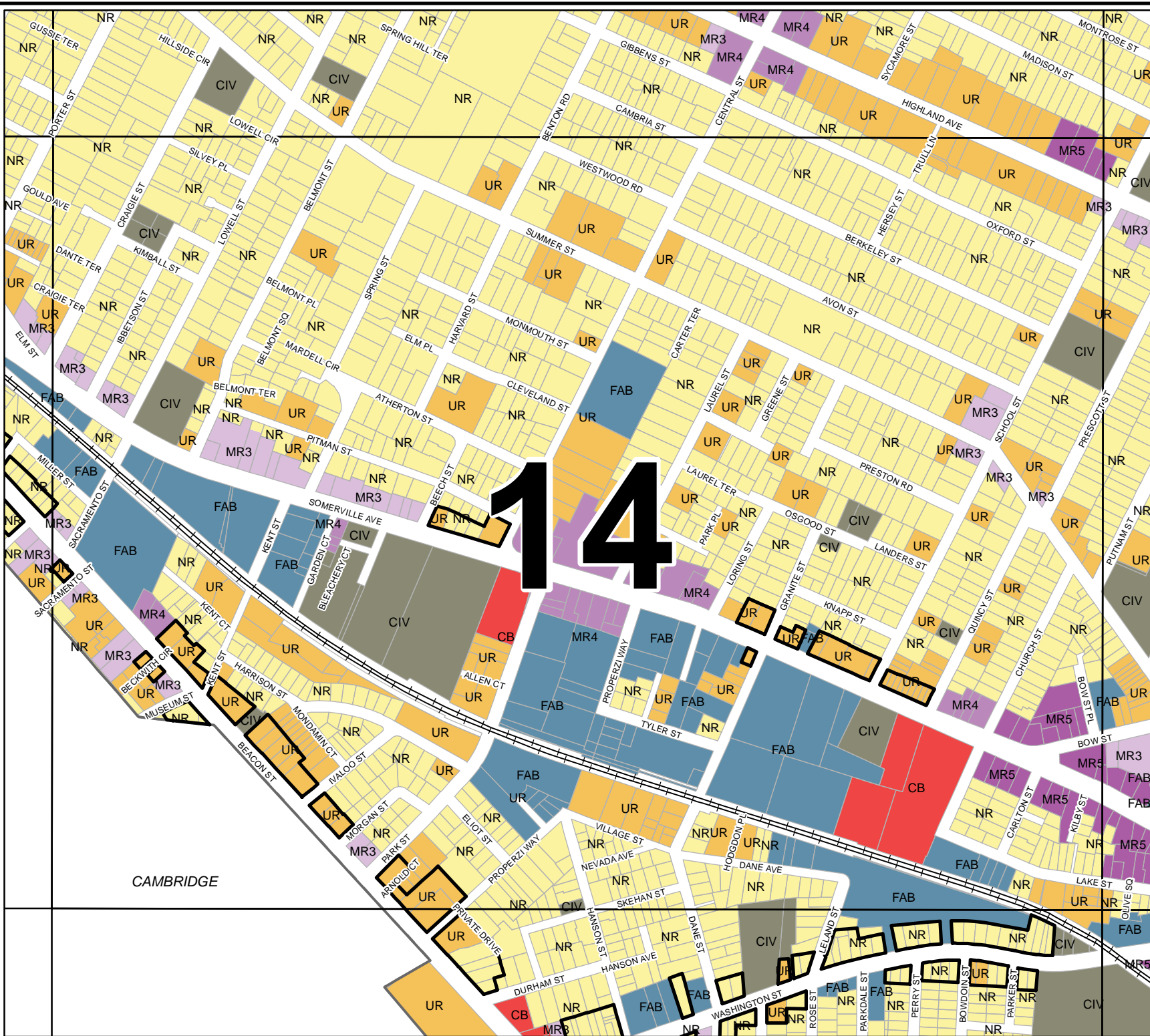
CITY OF SOMERVILLE, MA
OFFICIAL PROPOSED ZONING
 (UNADOPTED)



-  SB Overlay
-  NR
-  UR
-  MR3
-  MR4
-  MR5
-  CIV
-  FAB
-  CB

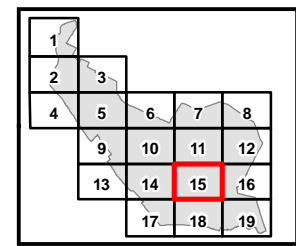


Date: August 16, 2019

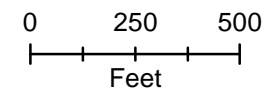
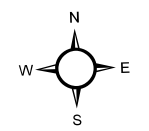


CAMBRIDGE

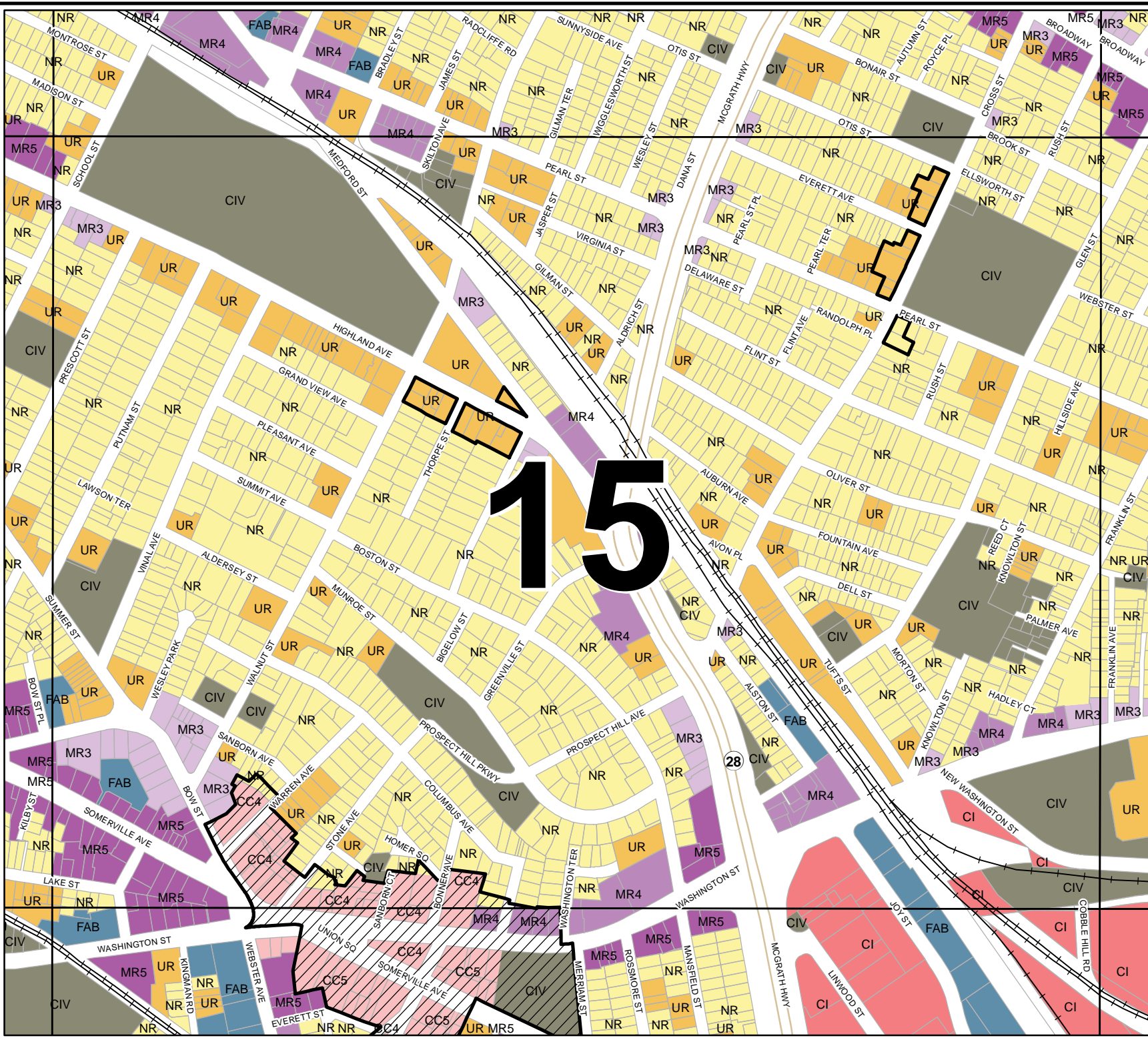
CITY OF
SOMERVILLE, MA
**OFFICIAL PROPOSED
ZONING**
(UNADOPTED)



- | | | | |
|--|-------------|--|-----|
| | SB Overlay | | MR5 |
| | MPD Overlay | | CIV |
| | NR | | FAB |
| | UR | | CC4 |
| | MR3 | | CC5 |
| | MR4 | | CI |



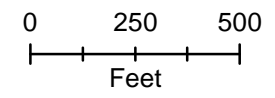
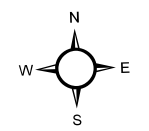
Date: August 16, 2019



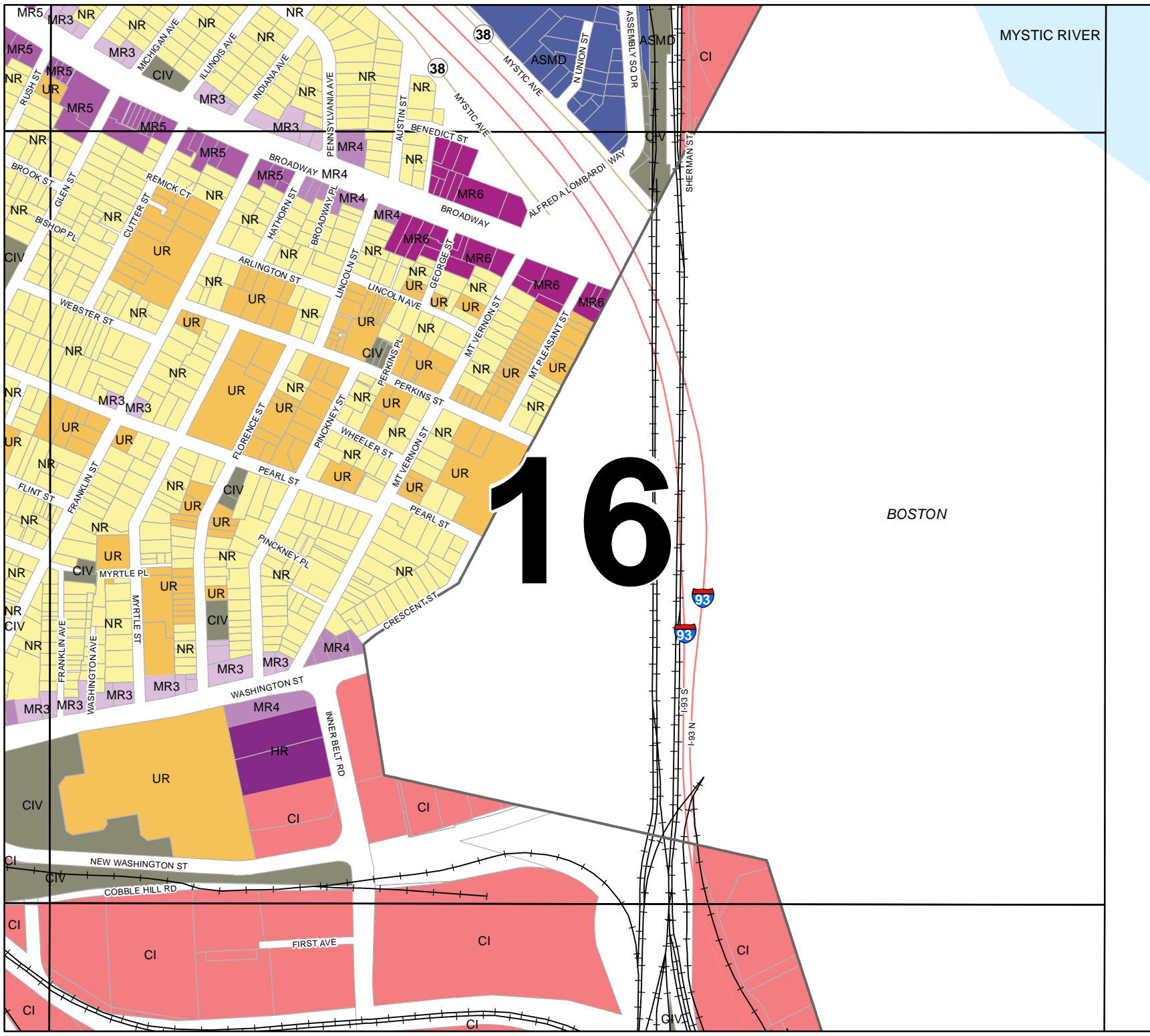
CITY OF SOMERVILLE, MA
OFFICIAL PROPOSED ZONING
 (UNADOPTED)

1				
2	3			
4	5	6	7	8
	9	10	11	12
	13	14	15	16
		17	18	19

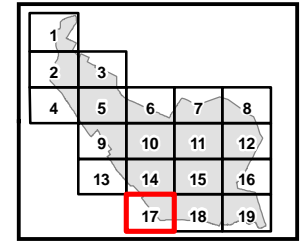
- NR
- UR
- MR3
- MR4
- MR5
- MR6
- HR
- CIV
- CI
- ASMD













Date: August 16, 2019



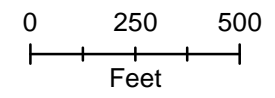
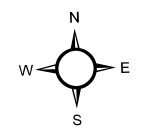
CITY OF
SOMERVILLE, MA
**OFFICIAL PROPOSED
ZONING**
(UNADOPTED)



-  SB Overlay
-  NR
-  UR
-  MR3
-  MR4
-  MR5
-  MR6
-  CIV
-  FAB
-  CB

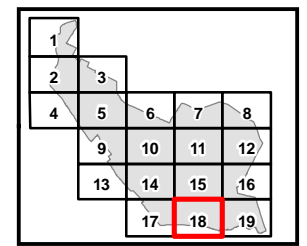
17

CAMBRIDGE

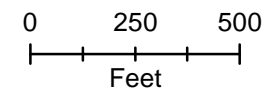
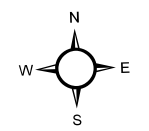


Date: August 16, 2019

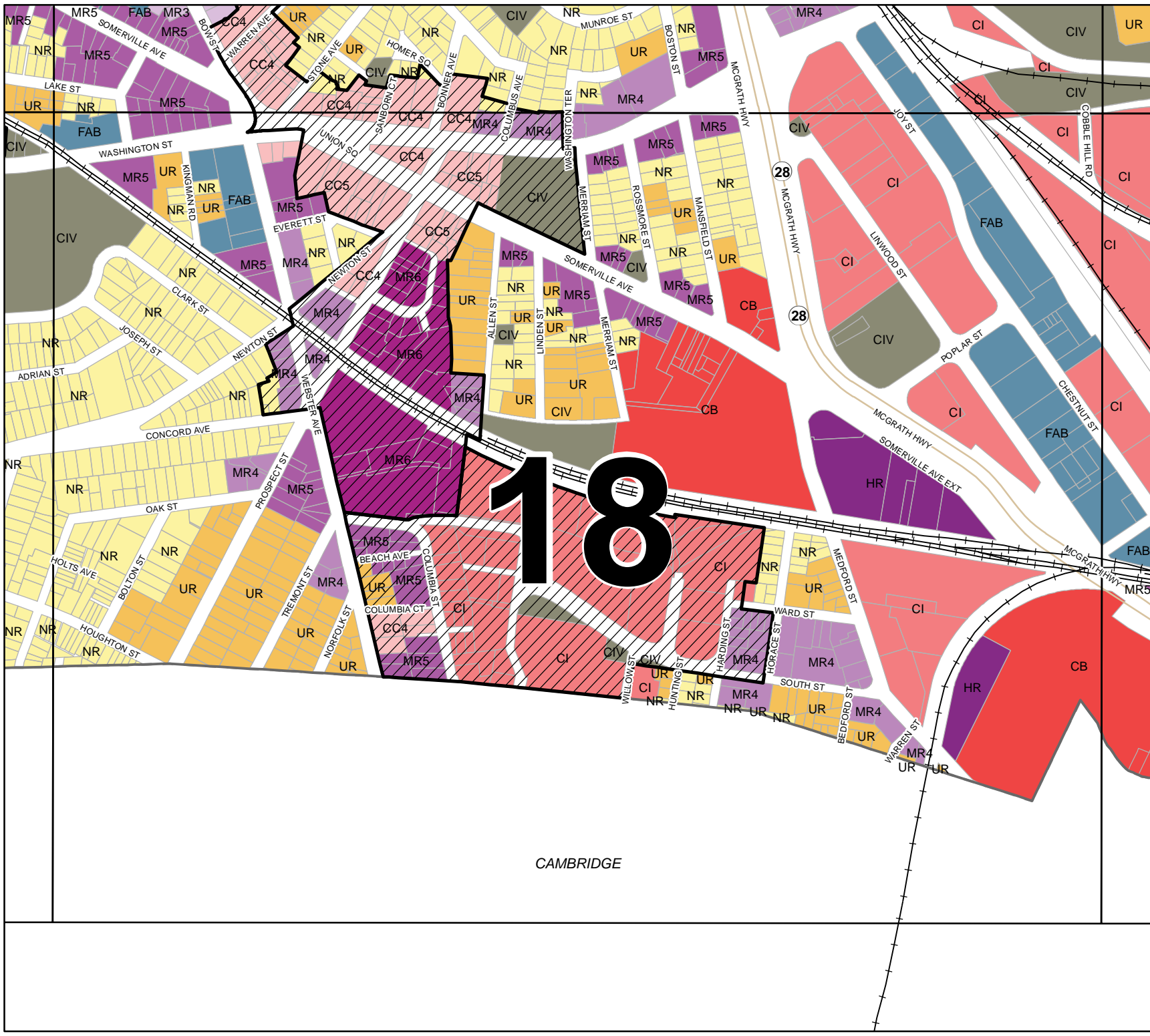
CITY OF
SOMERVILLE, MA
**OFFICIAL PROPOSED
ZONING**
(UNADOPTED)



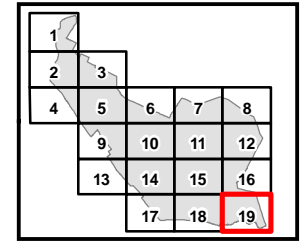
- | | | | |
|--|-------------|--|-----|
| | SB Overlay | | MR6 |
| | MPD Overlay | | HR |
| | NR | | CIV |
| | UR | | FAB |
| | MR3 | | CC4 |
| | MR4 | | CC5 |
| | MR5 | | CI |
| | | | CB |

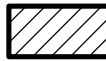









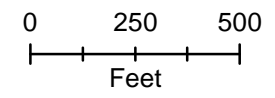
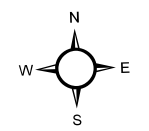
Date: August 16, 2019



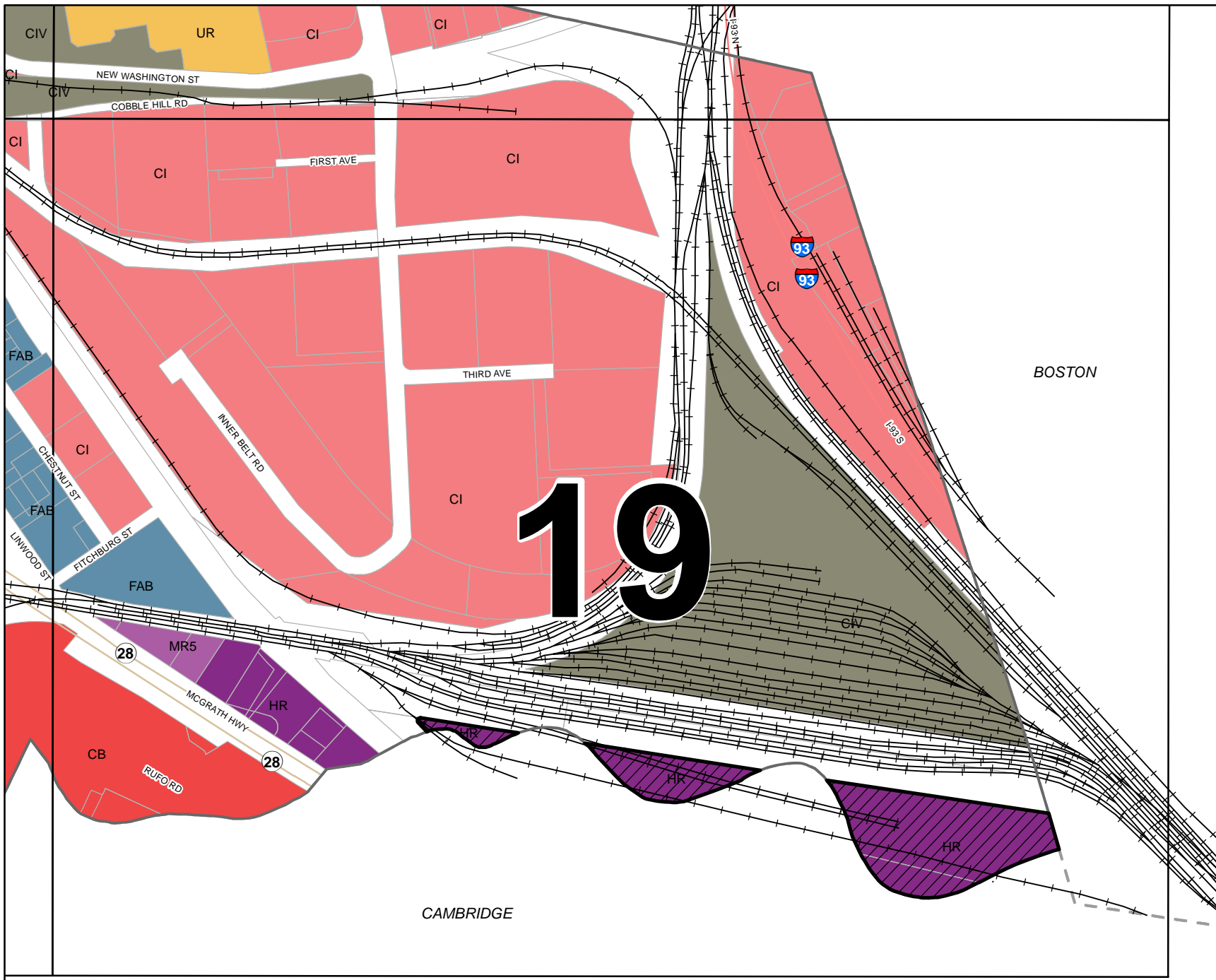
CITY OF
SOMERVILLE, MA
**OFFICIAL PROPOSED
ZONING**
(UNADOPTED)

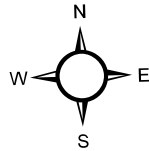
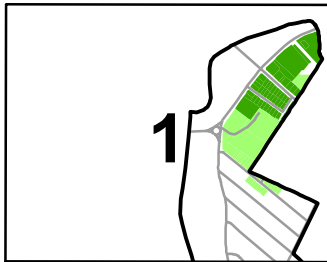


-  MPD Overlay
-  UR
-  MR5
-  HR
-  CIV
-  FAB
-  CI
-  CB



Date: August 16, 2019



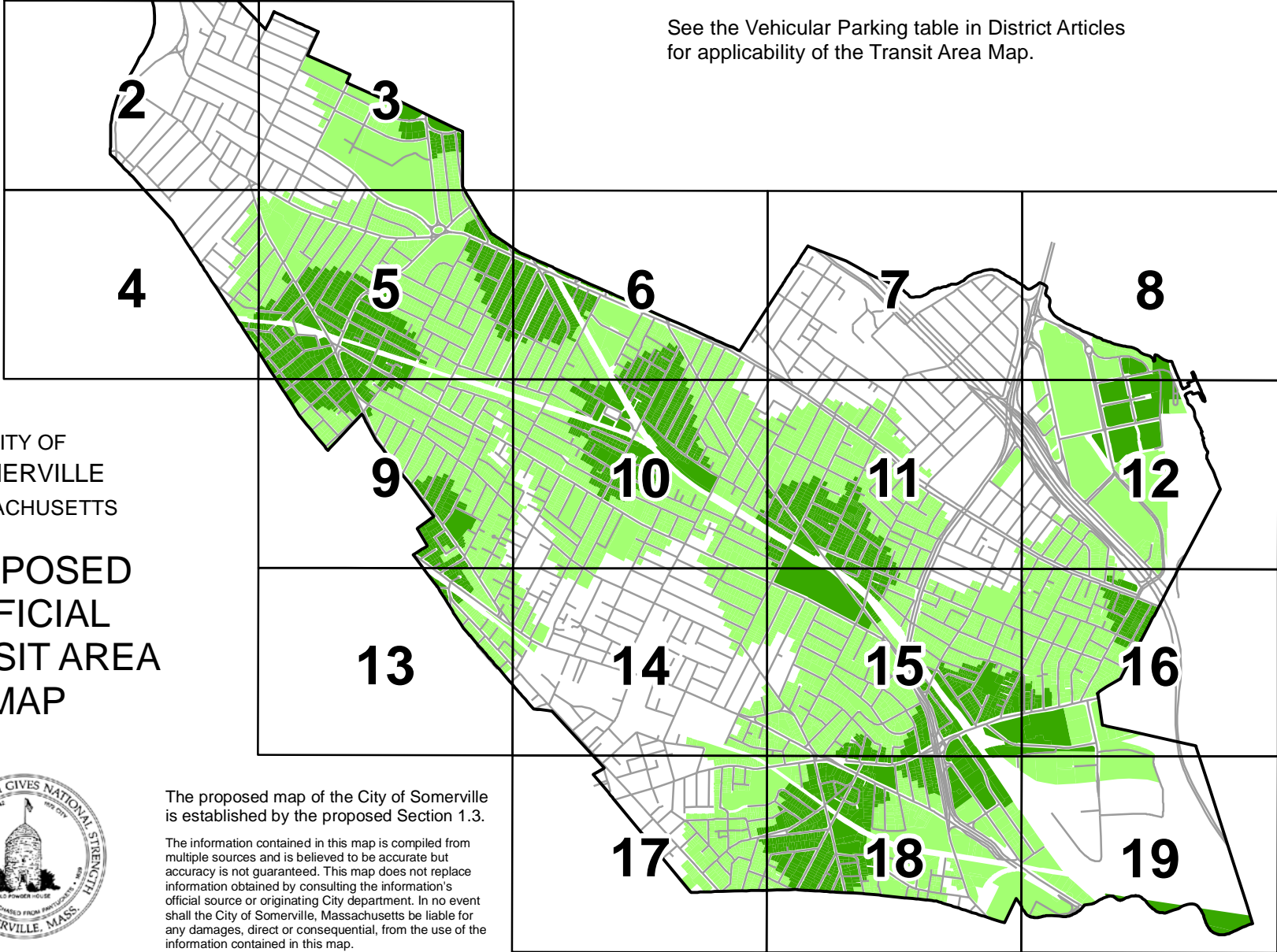


Map not to scale.

Station Area Walkshed

- Quarter Mile
- Half Mile

See the Vehicular Parking table in District Articles for applicability of the Transit Area Map.



CITY OF
SOMERVILLE
MASSACHUSETTS

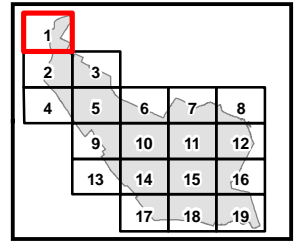
PROPOSED OFFICIAL TRANSIT AREA MAP





The proposed map of the City of Somerville is established by the proposed Section 1.3.

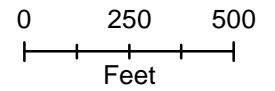
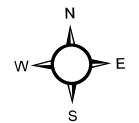
The information contained in this map is compiled from multiple sources and is believed to be accurate but accuracy is not guaranteed. This map does not replace information obtained by consulting the information's official source or originating City department. In no event shall the City of Somerville, Massachusetts be liable for any damages, direct or consequential, from the use of the information contained in this map.

CITY OF
SOMERVILLE, MA
TRANSIT AREA
MAP

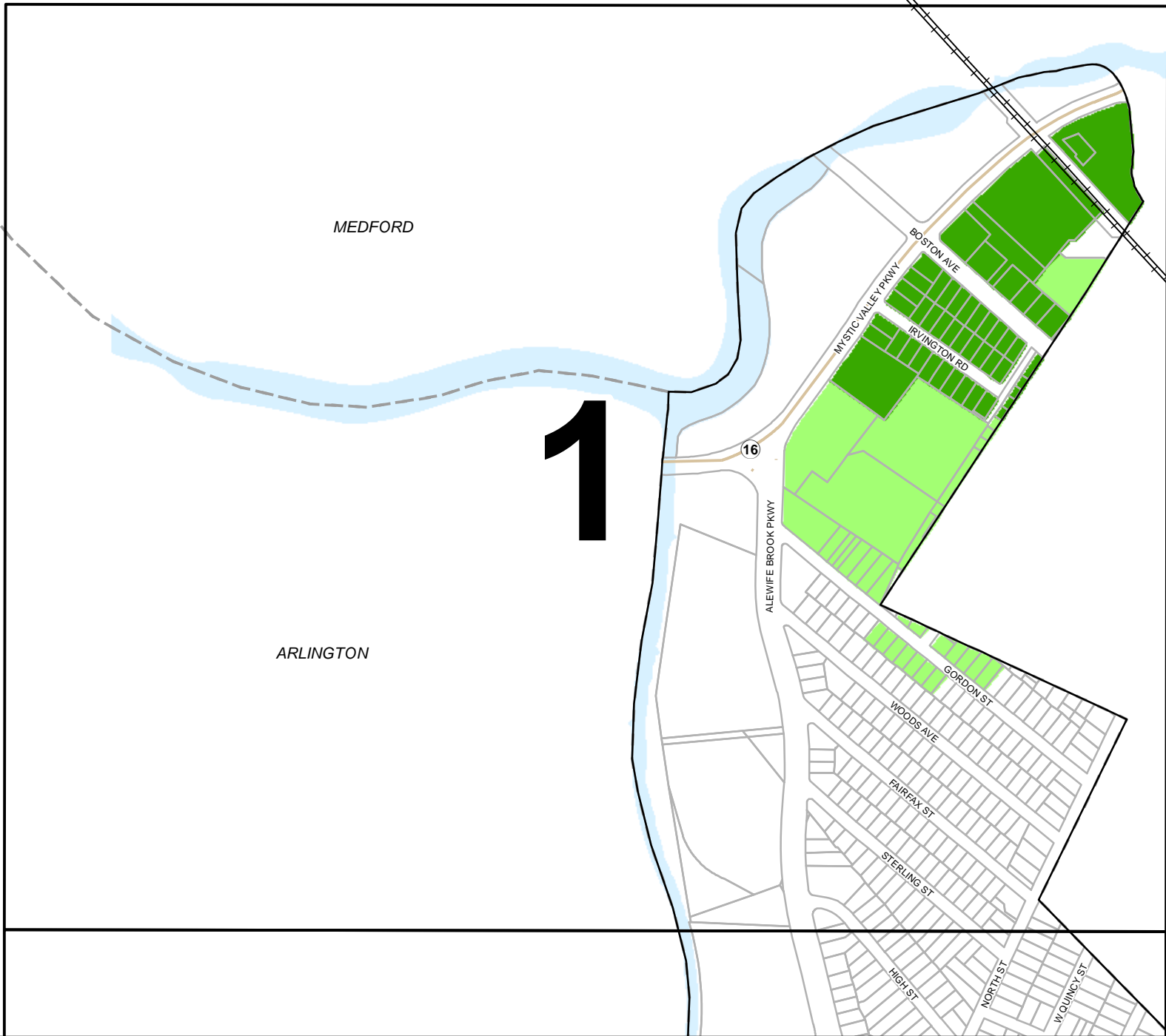


WALKSHED

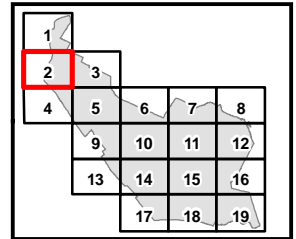
-  Quarter Mile
-  Half Mile



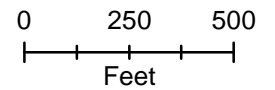
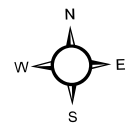
Date: August 16, 2019



CITY OF SOMERVILLE, MA
TRANSIT AREA
MAP



WALKSHED
 Half Mile



Date: August 16, 2019

ARLINGTON

CAMBRIDGE

MEDFORD

2

ALEWIFE BROOK PKWY

WOODSTOCK ST

WATERHOUSE ST

HOOVER AVE

VICTORIA ST

BROADWAY

GARRISON AVE

NORTH ST

FARRAGUT AVE

ENDICOTT AVE

BARTON ST

HAMILTON RD

WESTON AVE

BELKNAP ST

RUSSELL RD

WATSON ST

POWDER HOUSE BLVD

DICKSON ST

NEWBURY ST

WARE ST

HILL ST

FAIRMOUNT AVE

CLARENDON AVE

DOM ST

HARDAN RD

RAYMOND AVE

MOORE ST

CURTIS ST

COLLEGE HILL RD

HOLLAND ST

CONWELL AVE

WADAMS ST

HILLSDALE RD

BAILEY ST

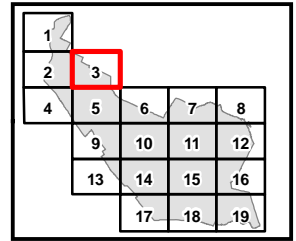
W QUINCY ST

STERLING ST

FAIRFAX ST

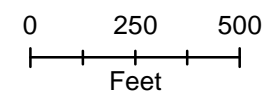
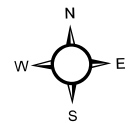
WOODS AVE

CITY OF
SOMERVILLE, MA
**TRANSIT AREA
MAP**



WALKSHED

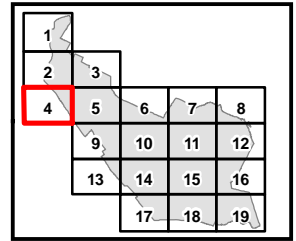
- Quarter Mile
- Half Mile





Date: August 16, 2019

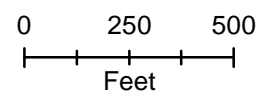
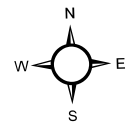


CITY OF
SOMERVILLE, MA
**TRANSIT AREA
MAP**



WALKSHED

-  Quarter Mile
-  Half Mile



Date: August 16, 2019

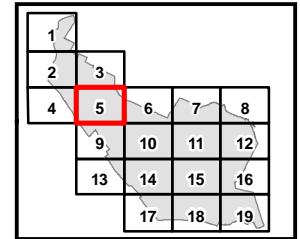
ARLINGTON

4

CAMBRIDGE

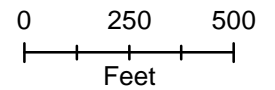
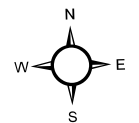
VICTORIA ST
HOOKER AVE
GARRISON AVE
FARRAGUT AVE
ENDICOTT AVE
WESTON AVE
CLARENDON AVE
BROADWAY
CURTIS ST
HOLLAND ST
NEWBURY ST
MOORE ST
CLAREMONT ST
MEAD ST
YORKTOWN ST
MALVERN AVE
GLENDALE AVE
CAMFRON AVE
ELMWOOD ST
TANNERY BROOK ROW
HARRISON RD
GORHAM ST

CITY OF SOMERVILLE, MA
TRANSIT AREA
MAP

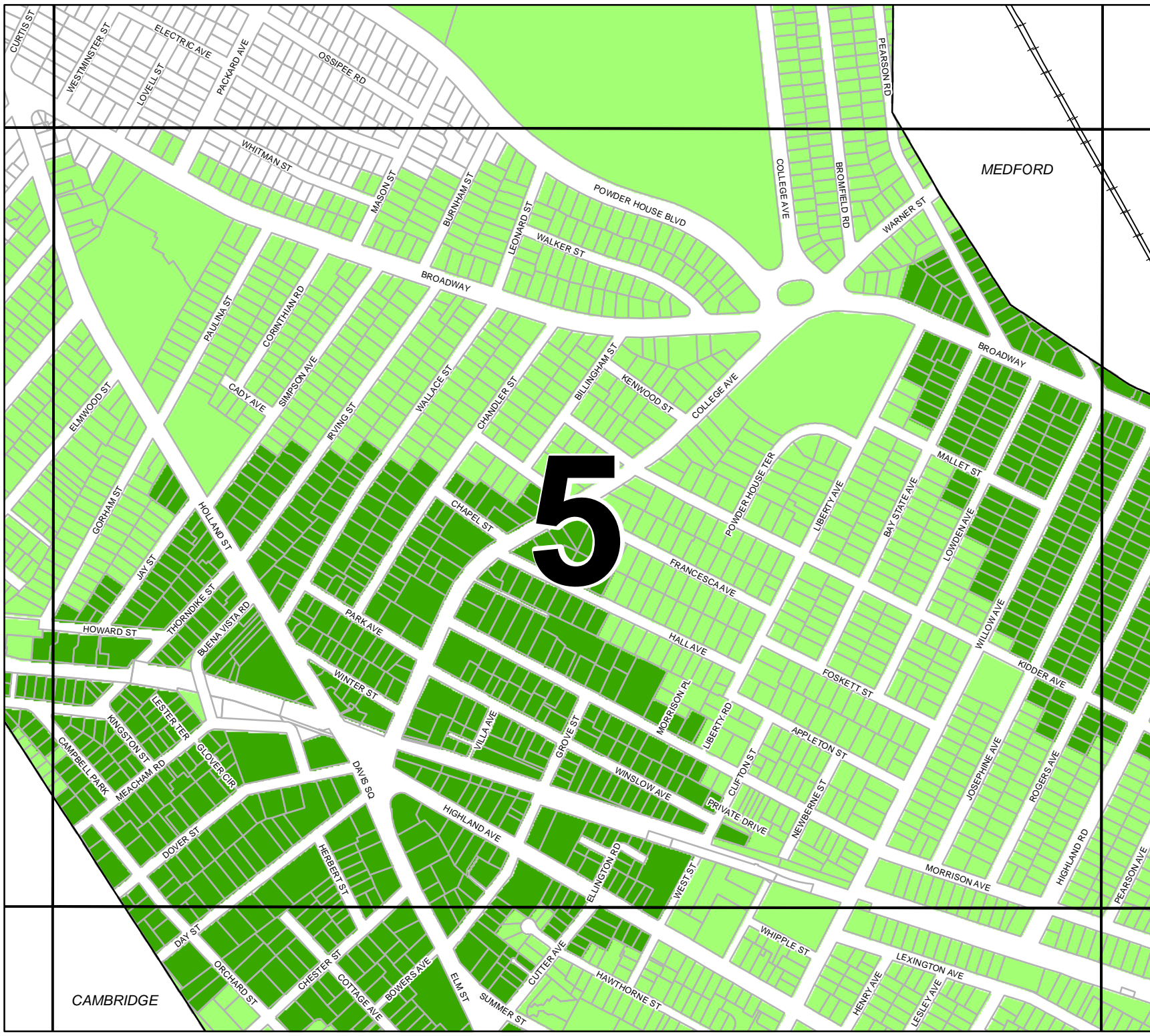


WALKSHED

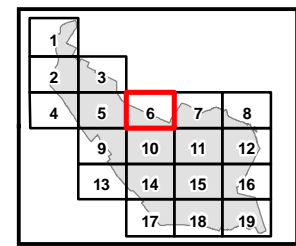
- Quarter Mile
- Half Mile



Date: August 16, 2019





TRANSIT AREA MAP

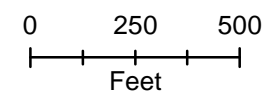
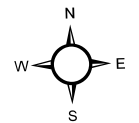


MEDFORD

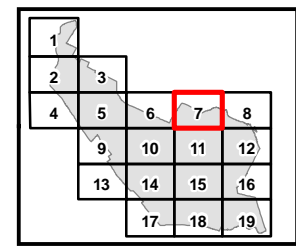
6

WALKSHED

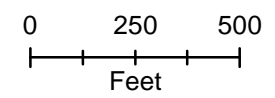
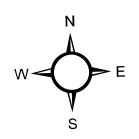
-  Quarter Mile
-  Half Mile



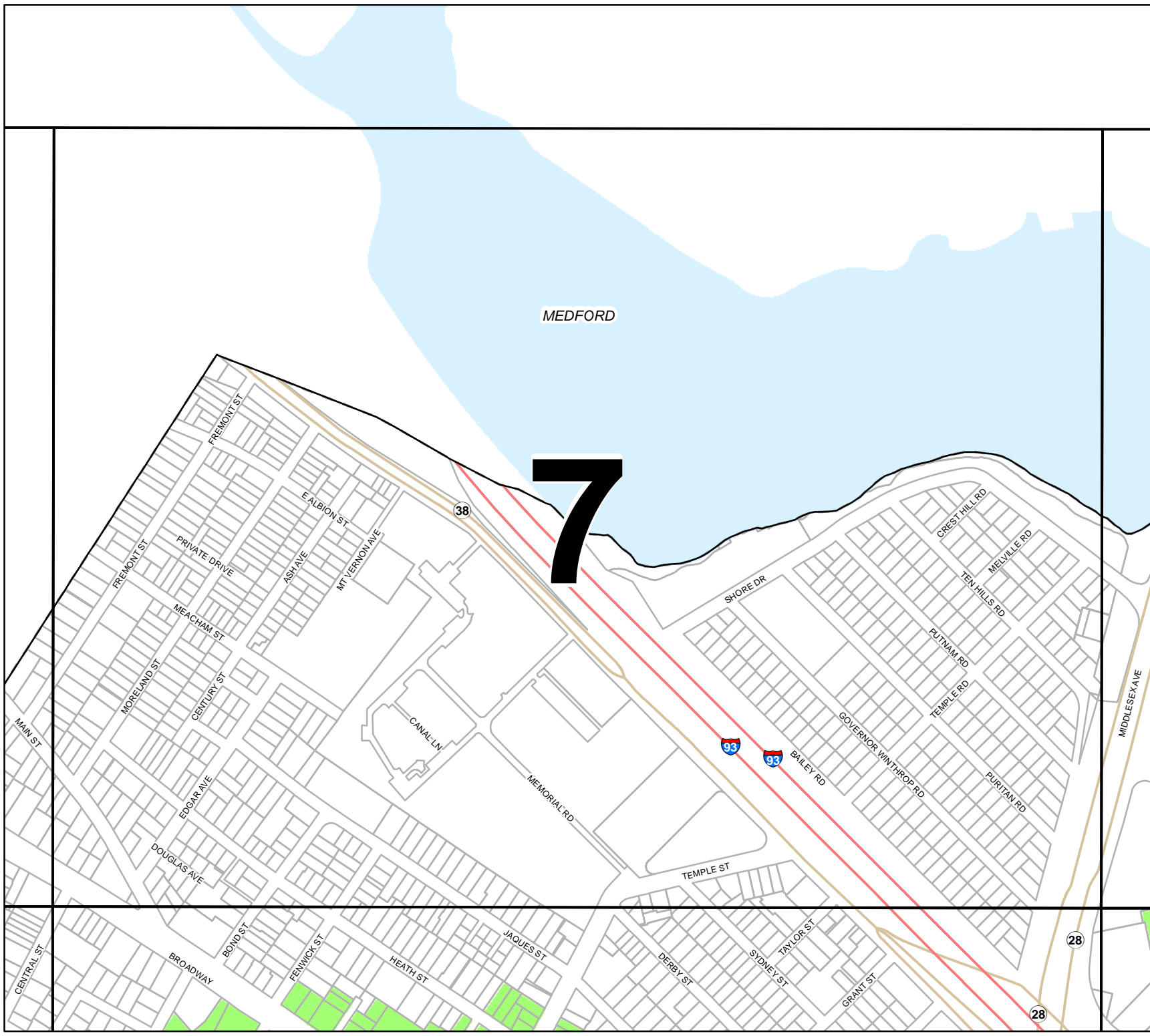
CITY OF SOMERVILLE, MA
TRANSIT AREA
MAP



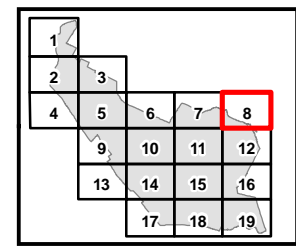
WALKSHED
Half Mile



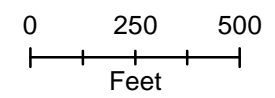
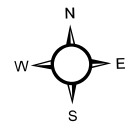
Date: August 16, 2019



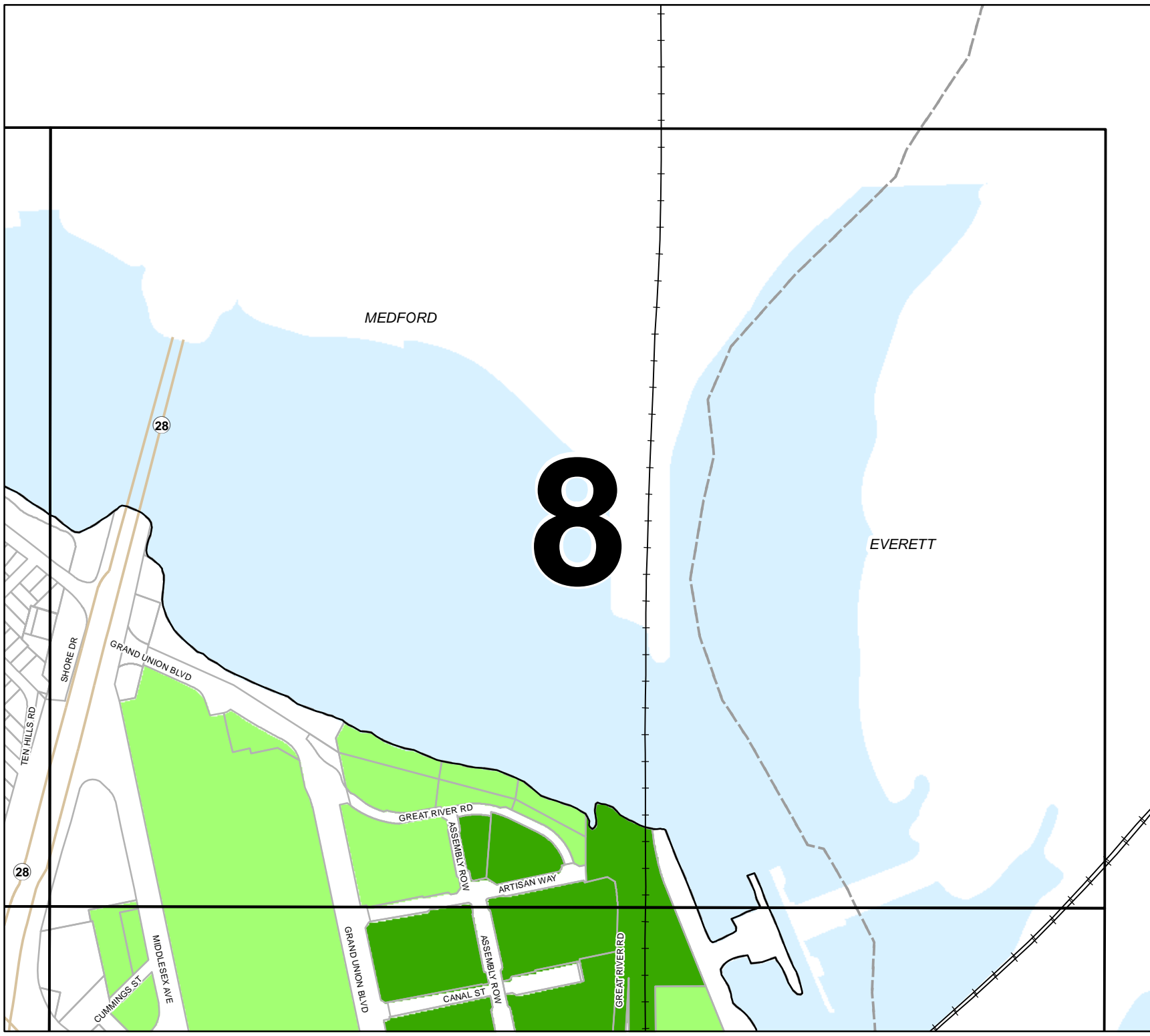
CITY OF SOMERVILLE, MA
TRANSIT AREA
MAP



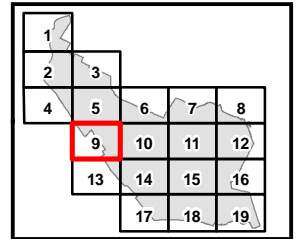
WALKSHED
■ Quarter Mile
■ Half Mile





Date: August 16, 2019

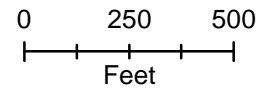
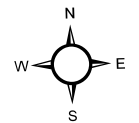


CITY OF SOMERVILLE, MA
TRANSIT AREA
MAP

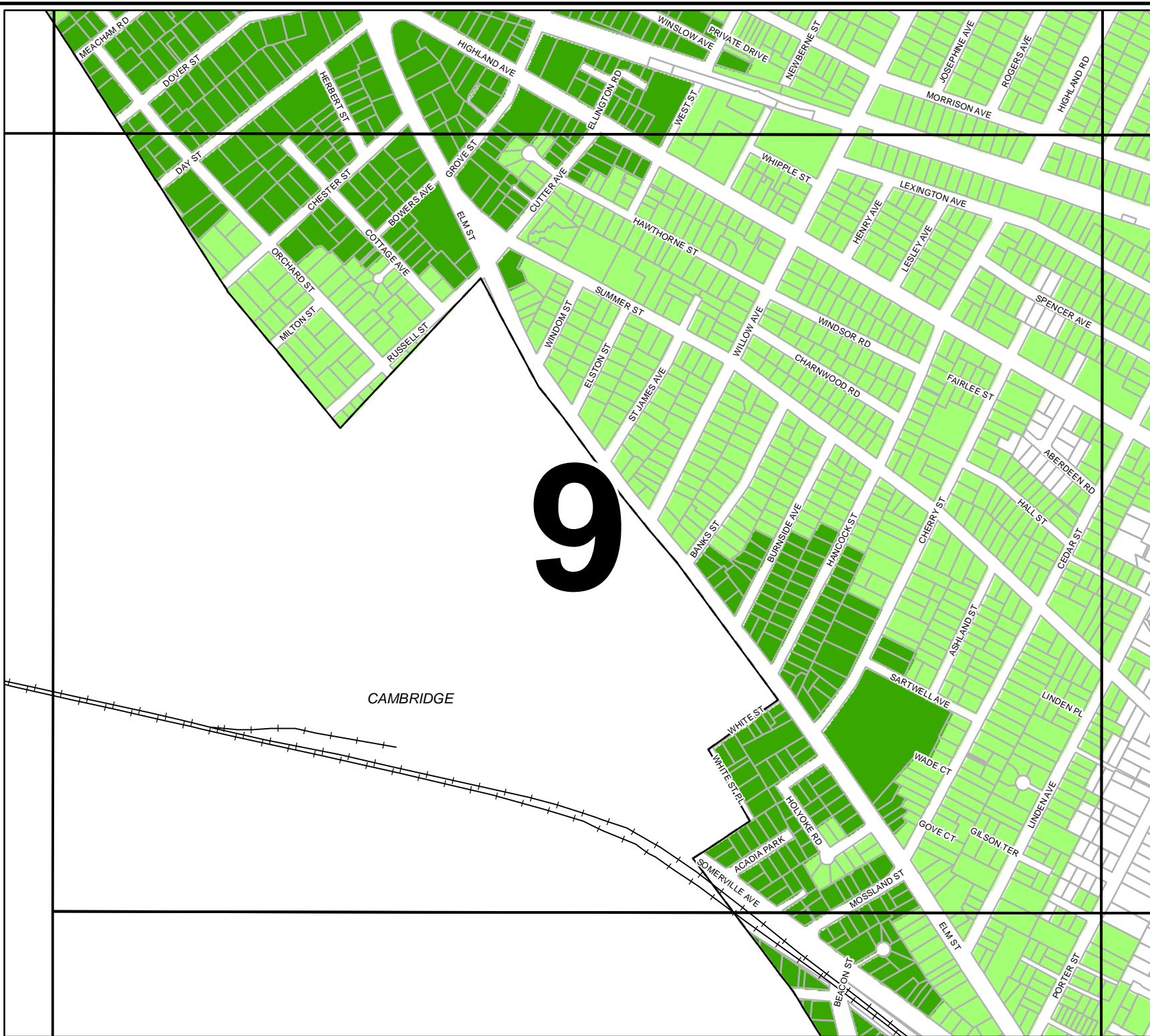


WALKSHED

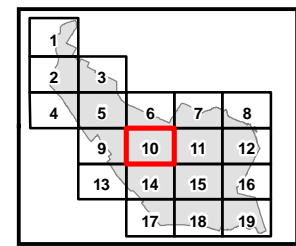
-  Quarter Mile
-  Half Mile



Date: August 16, 2019

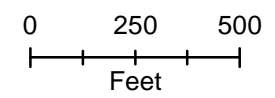
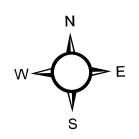


CITY OF SOMERVILLE, MA
TRANSIT AREA
MAP

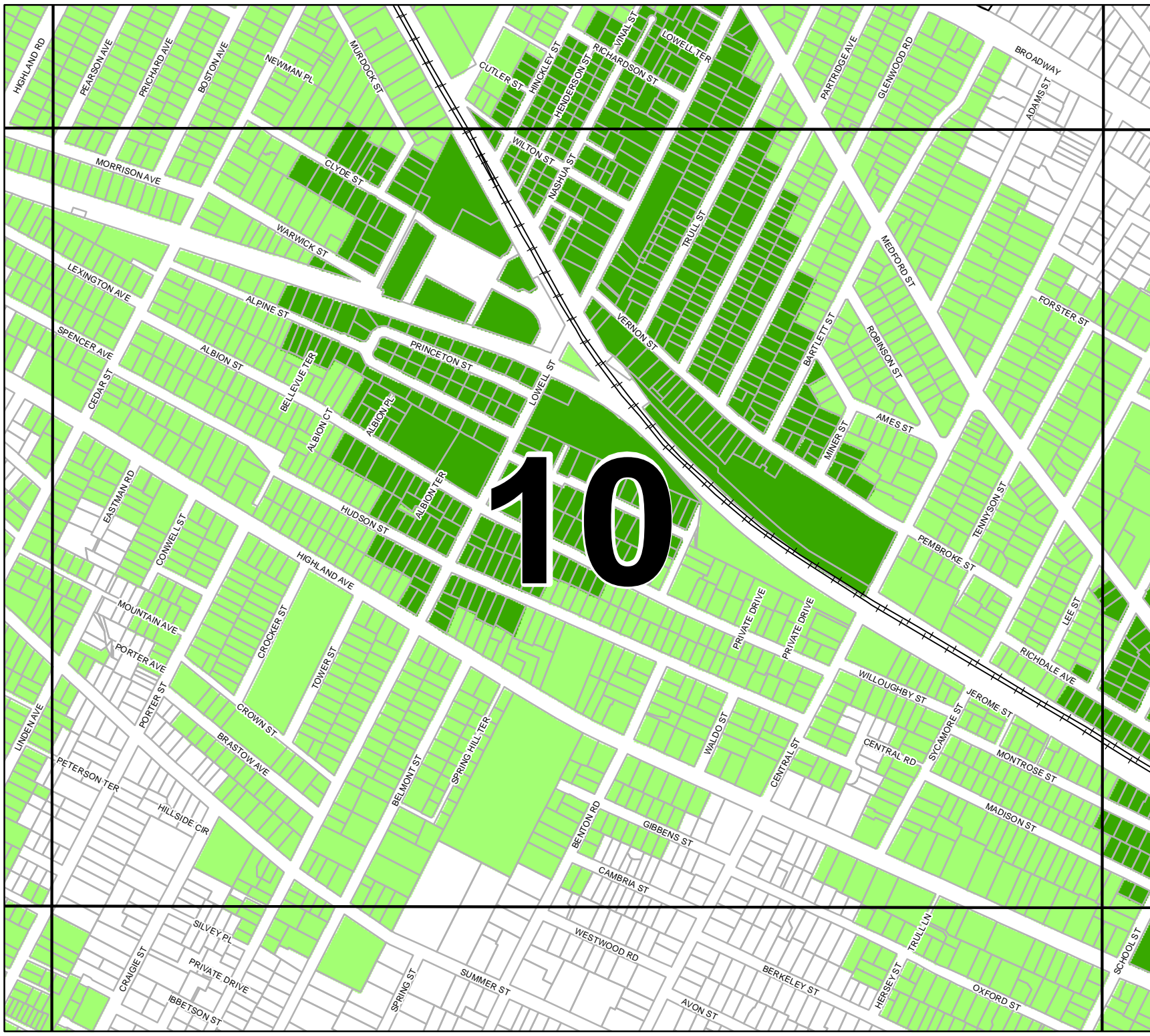


WALKSHED

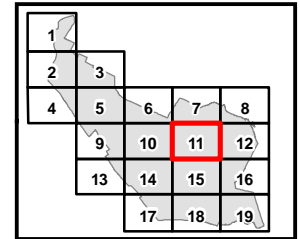
- Quarter Mile
- Half Mile



Date: August 16, 2019

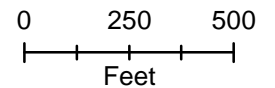
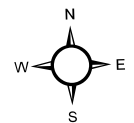


CITY OF SOMERVILLE, MA
TRANSIT AREA
MAP

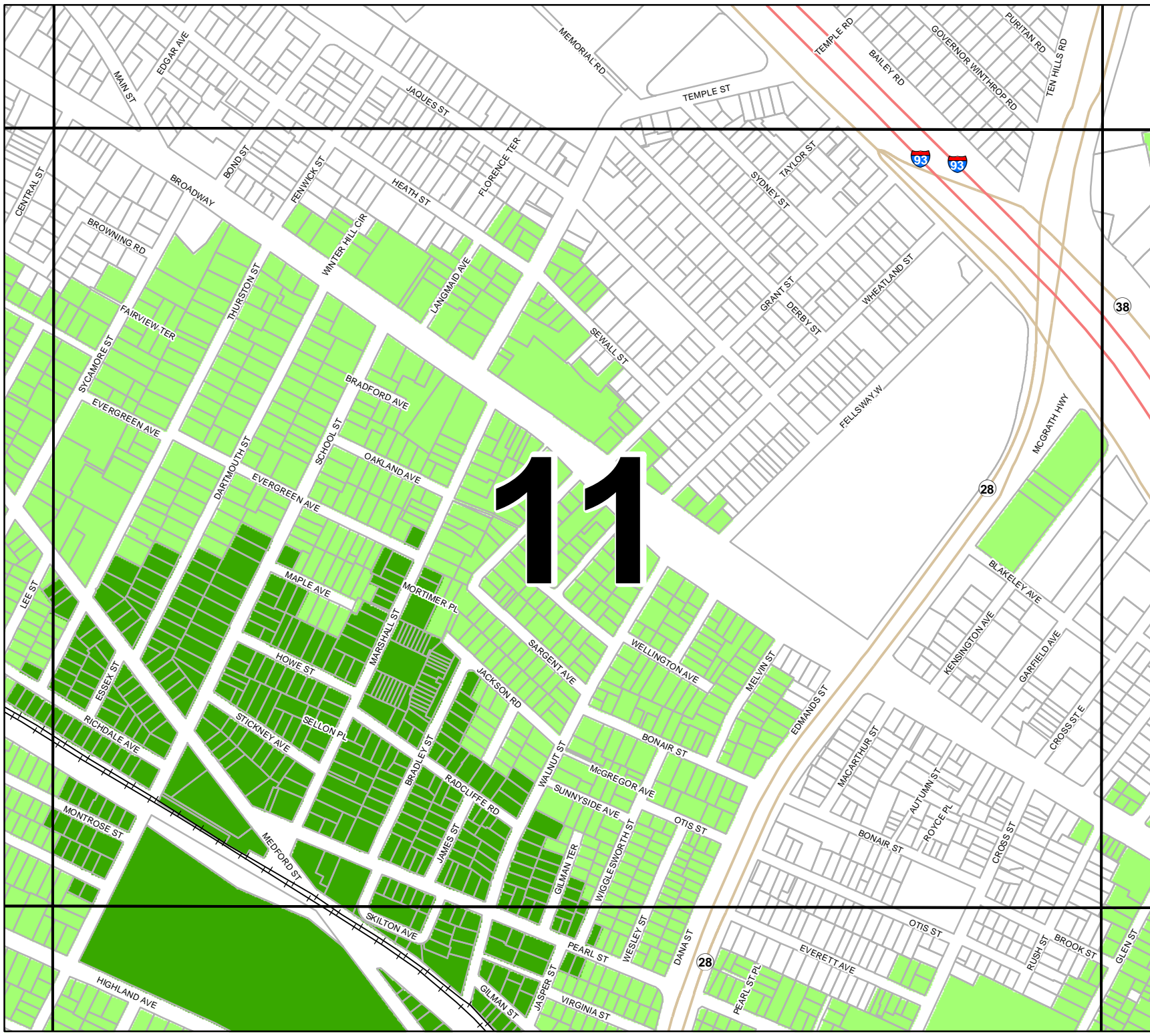


WALKSHED

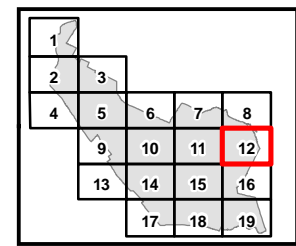
- Quarter Mile
- Half Mile



Date: August 16, 2019

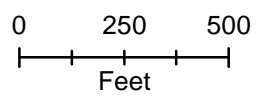
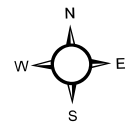


CITY OF
SOMERVILLE, MA
TRANSIT AREA
MAP

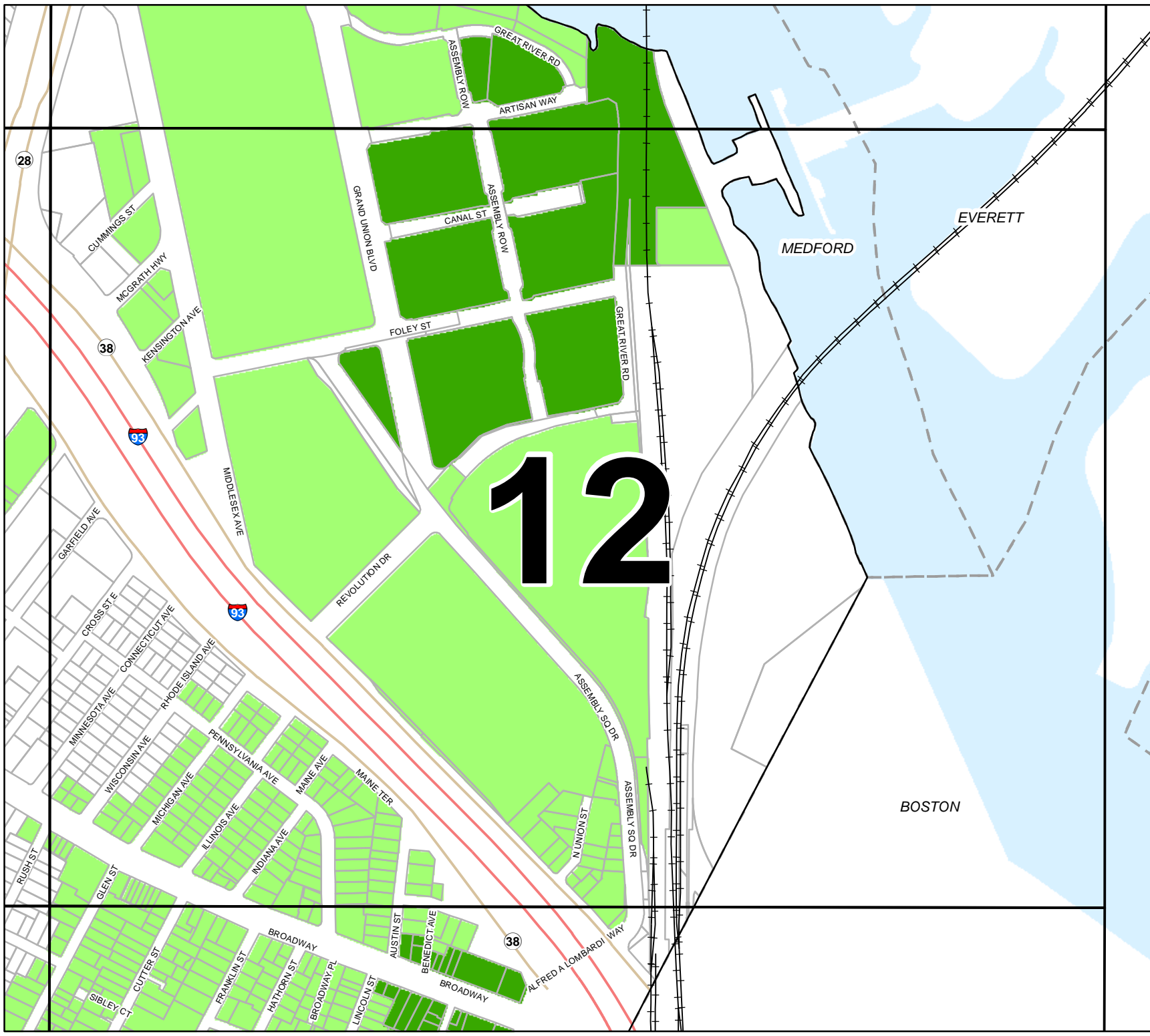


WALKSHED

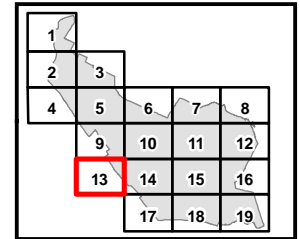
- Quarter Mile
- Half Mile





Date: August 16, 2019

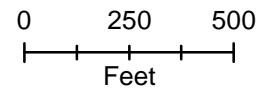
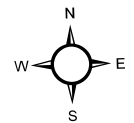


CITY OF
SOMERVILLE, MA
TRANSIT AREA
MAP



WALKSHED

-  Quarter Mile
-  Half Mile

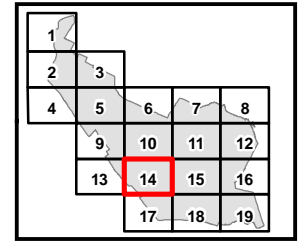


Date: August 16, 2019

13

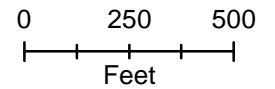
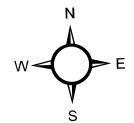
CAMBRIDGE

CITY OF SOMERVILLE, MA
TRANSIT AREA
MAP

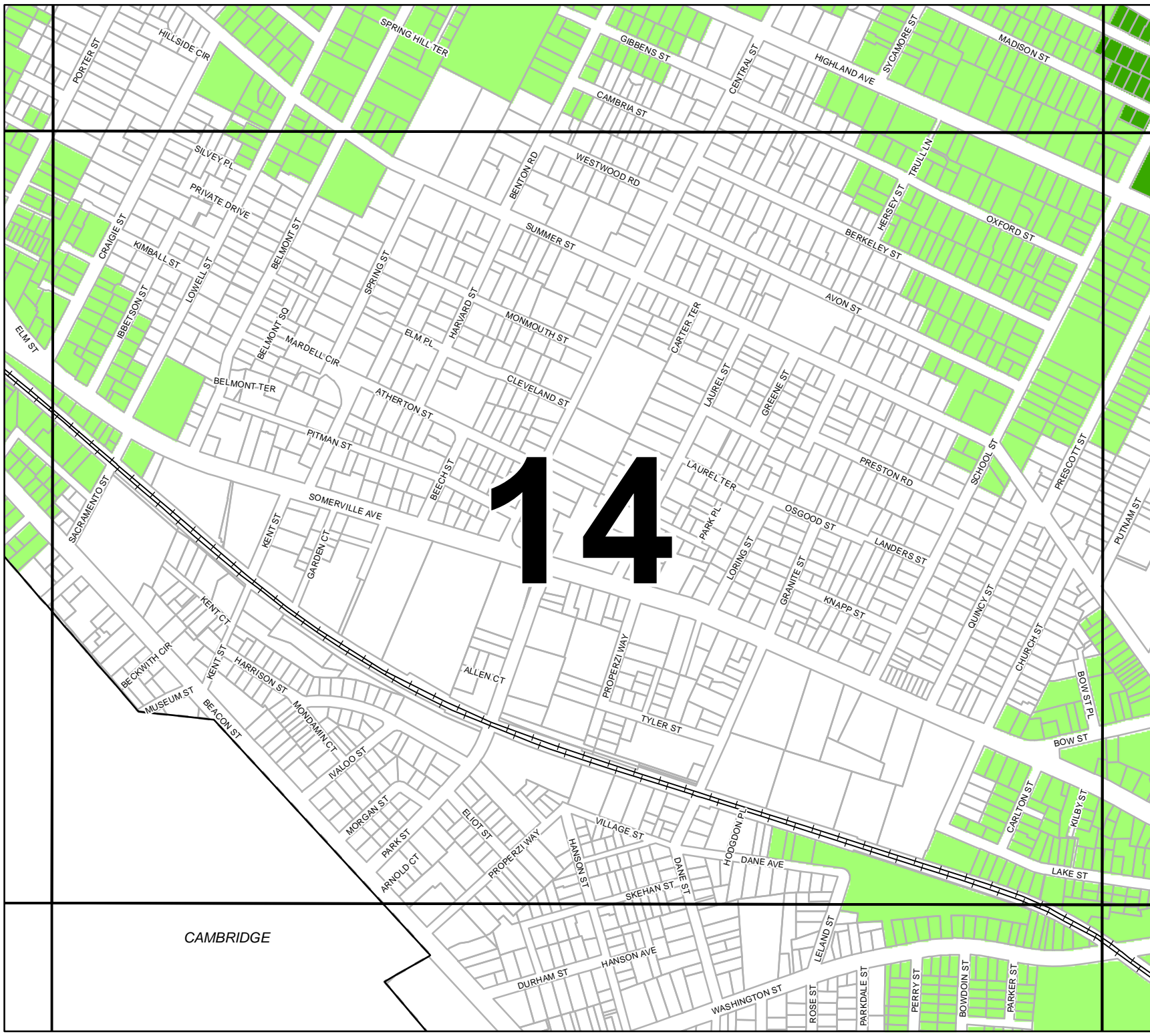


WALKSHED

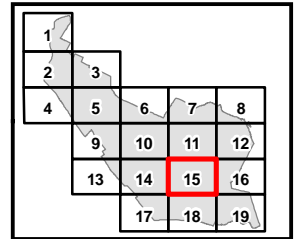
- Quarter Mile
- Half Mile



Date: August 16, 2019





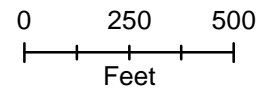
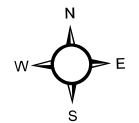
CITY OF SOMERVILLE, MA
TRANSIT AREA
MAP



15

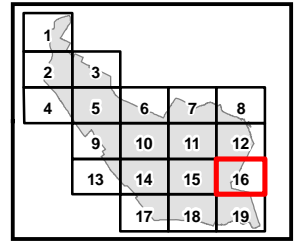
WALKSHED

-  Quarter Mile
-  Half Mile



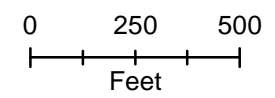
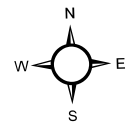
Date: August 16, 2019

CITY OF
SOMERVILLE, MA
**TRANSIT AREA
MAP**

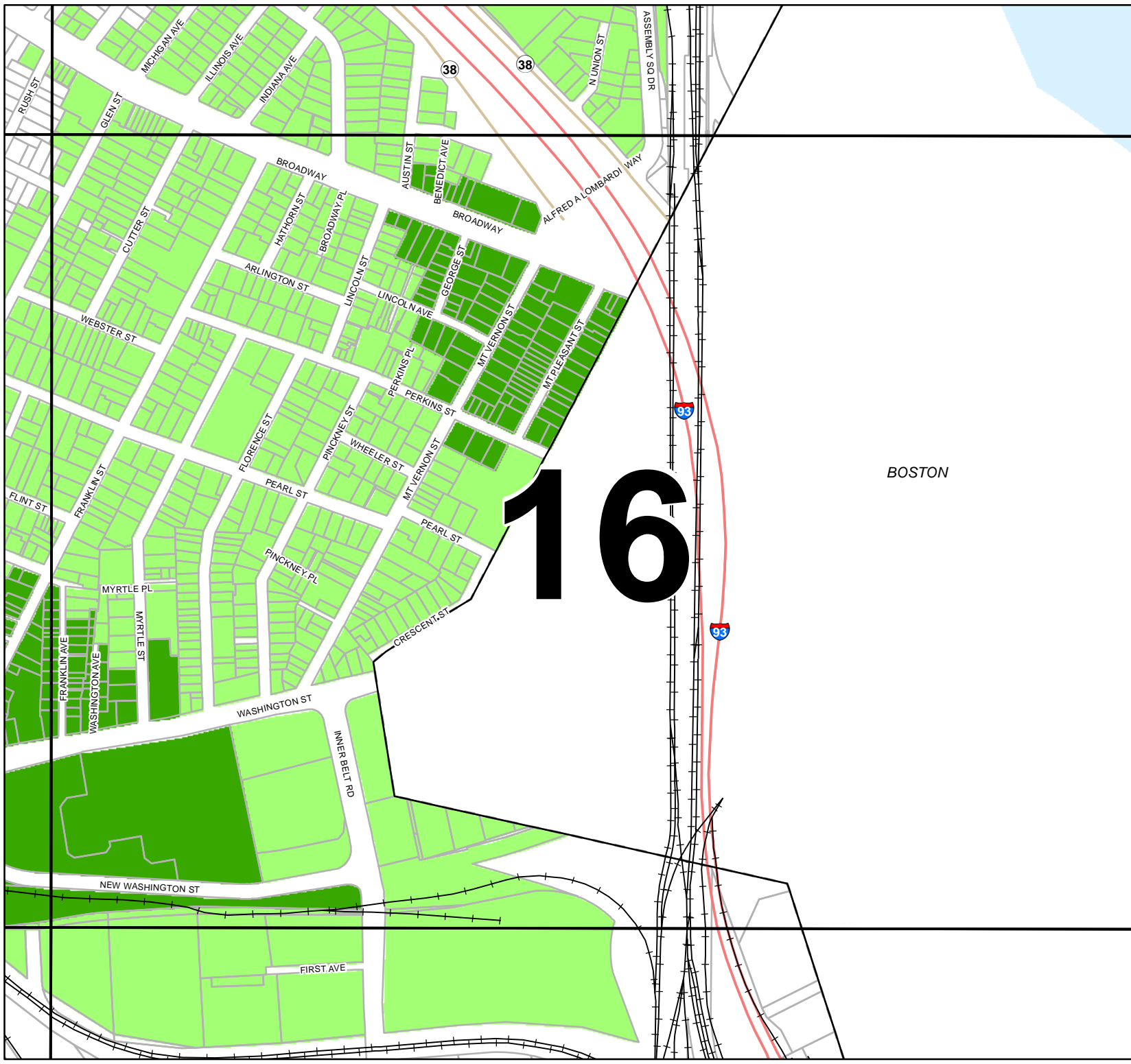


WALKSHED

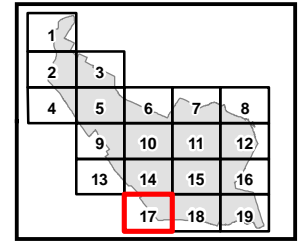
- Quarter Mile
- Half Mile





Date: August 16, 2019



CITY OF
SOMERVILLE, MA
**TRANSIT AREA
MAP**

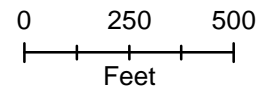
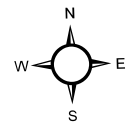


WALKSHED

-  Quarter Mile
-  Half Mile

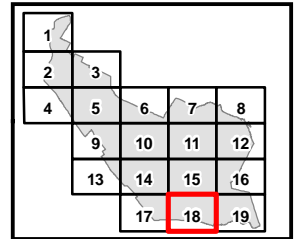
17

CAMBRIDGE



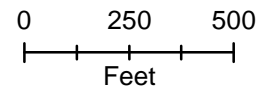
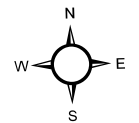
Date: August 16, 2019

CITY OF
SOMERVILLE, MA
**TRANSIT AREA
MAP**

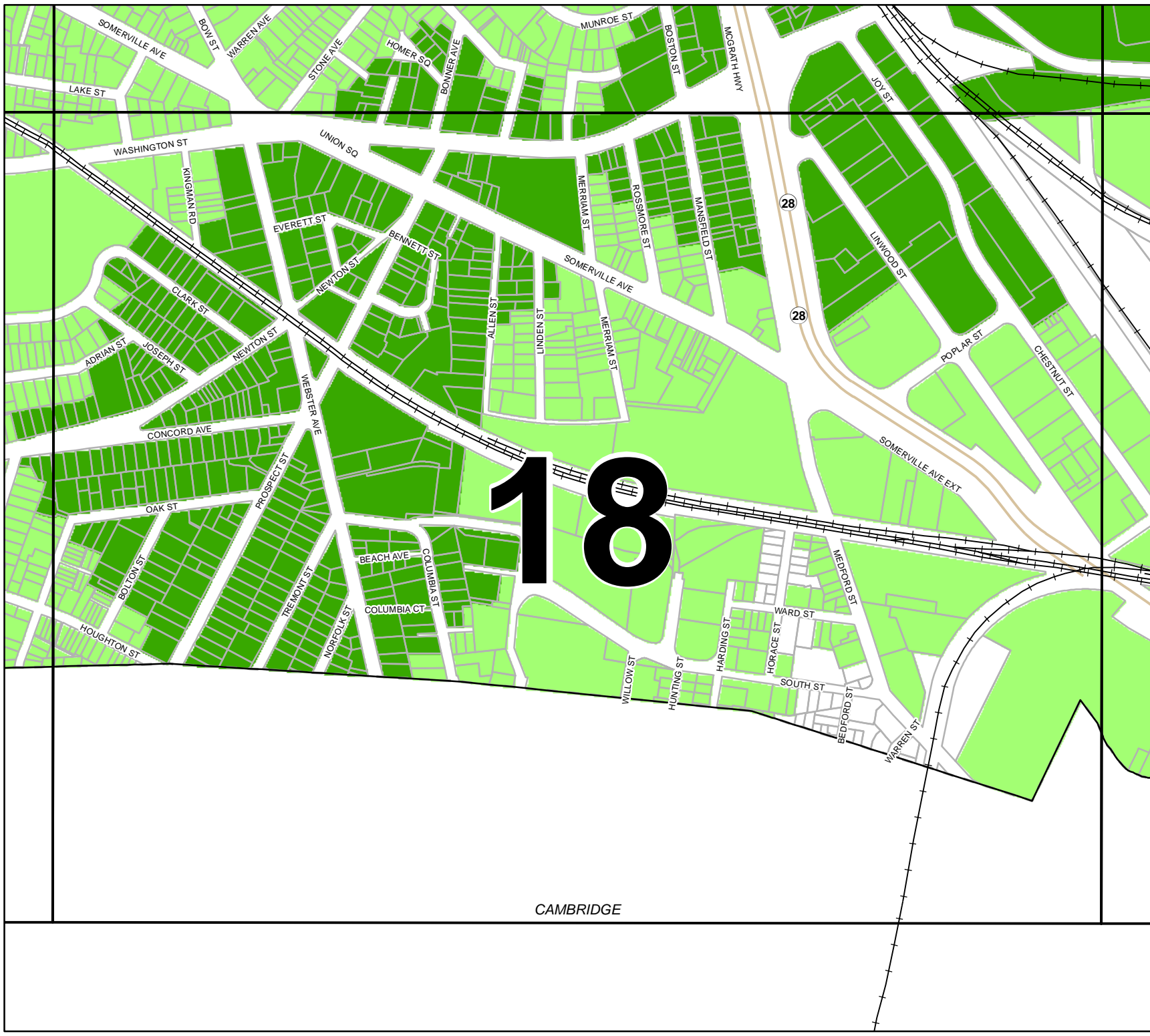


WALKSHED

- Quarter Mile
- Half Mile

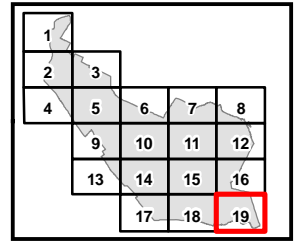


Date: August 16, 2019





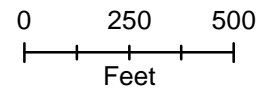
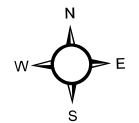
CITY OF SOMERVILLE, MA

TRANSIT AREA MAP

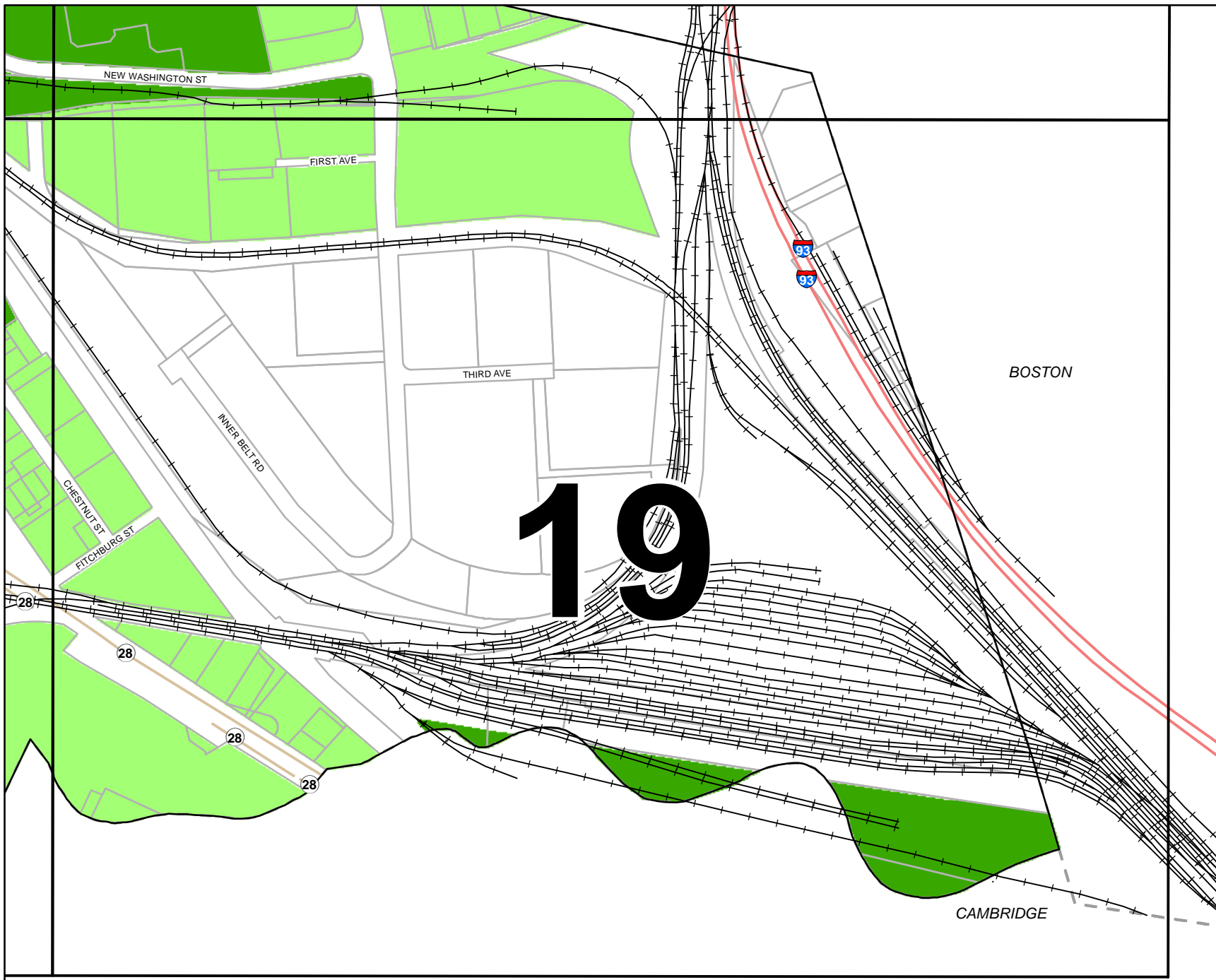


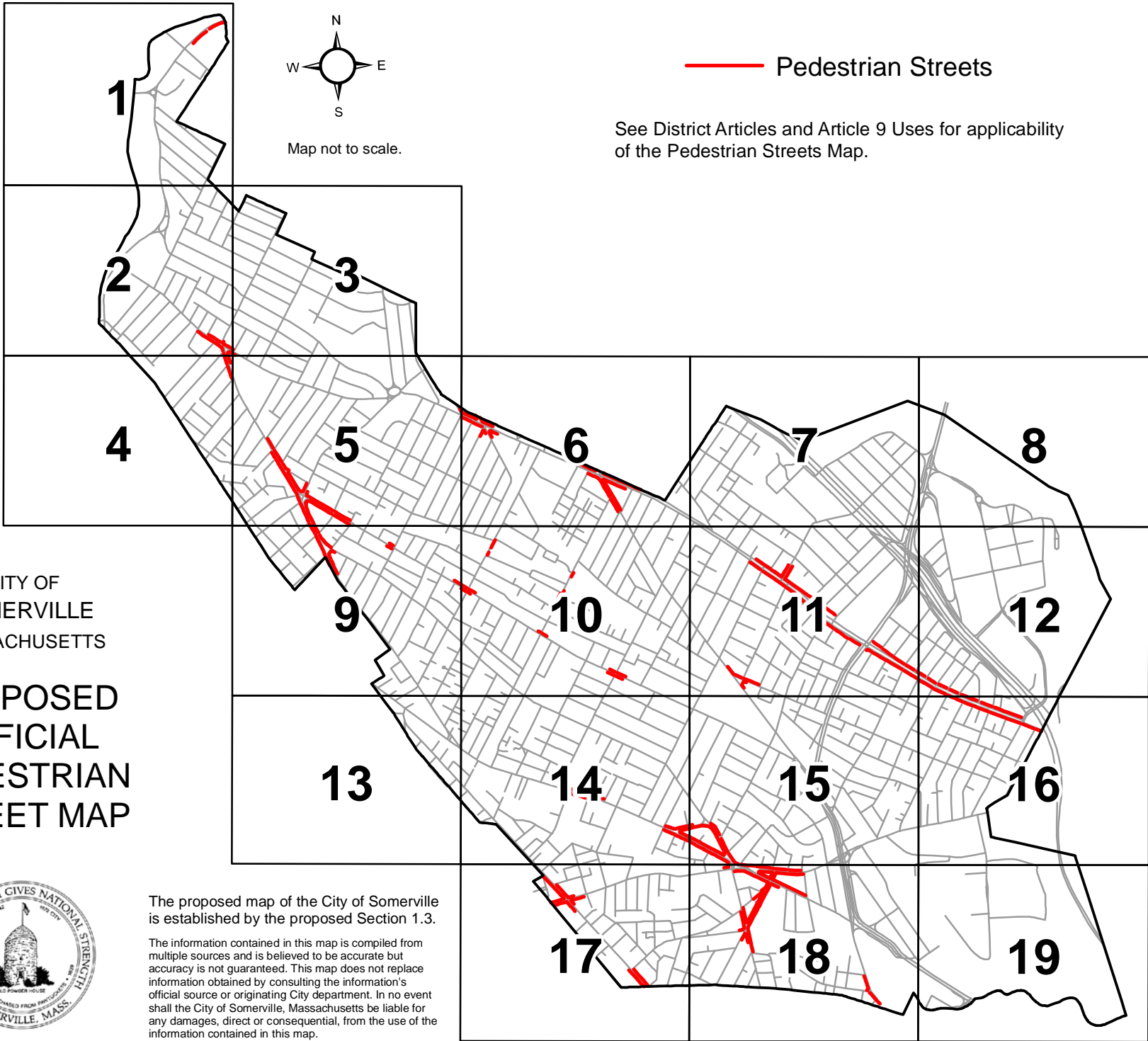
WALKSHED

-  Quarter Mile
-  Half Mile



Date: August 16, 2019





— Pedestrian Streets

See District Articles and Article 9 Uses for applicability of the Pedestrian Streets Map.

Map not to scale.

CITY OF
SOMERVILLE
MASSACHUSETTS

**PROPOSED
OFFICIAL
PEDESTRIAN
STREET MAP**




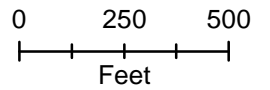
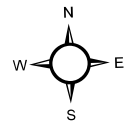
The proposed map of the City of Somerville is established by the proposed Section 1.3.

The information contained in this map is compiled from multiple sources and is believed to be accurate but accuracy is not guaranteed. This map does not replace information obtained by consulting the information's official source or originating City department. In no event shall the City of Somerville, Massachusetts be liable for any damages, direct or consequential, from the use of the information contained in this map.

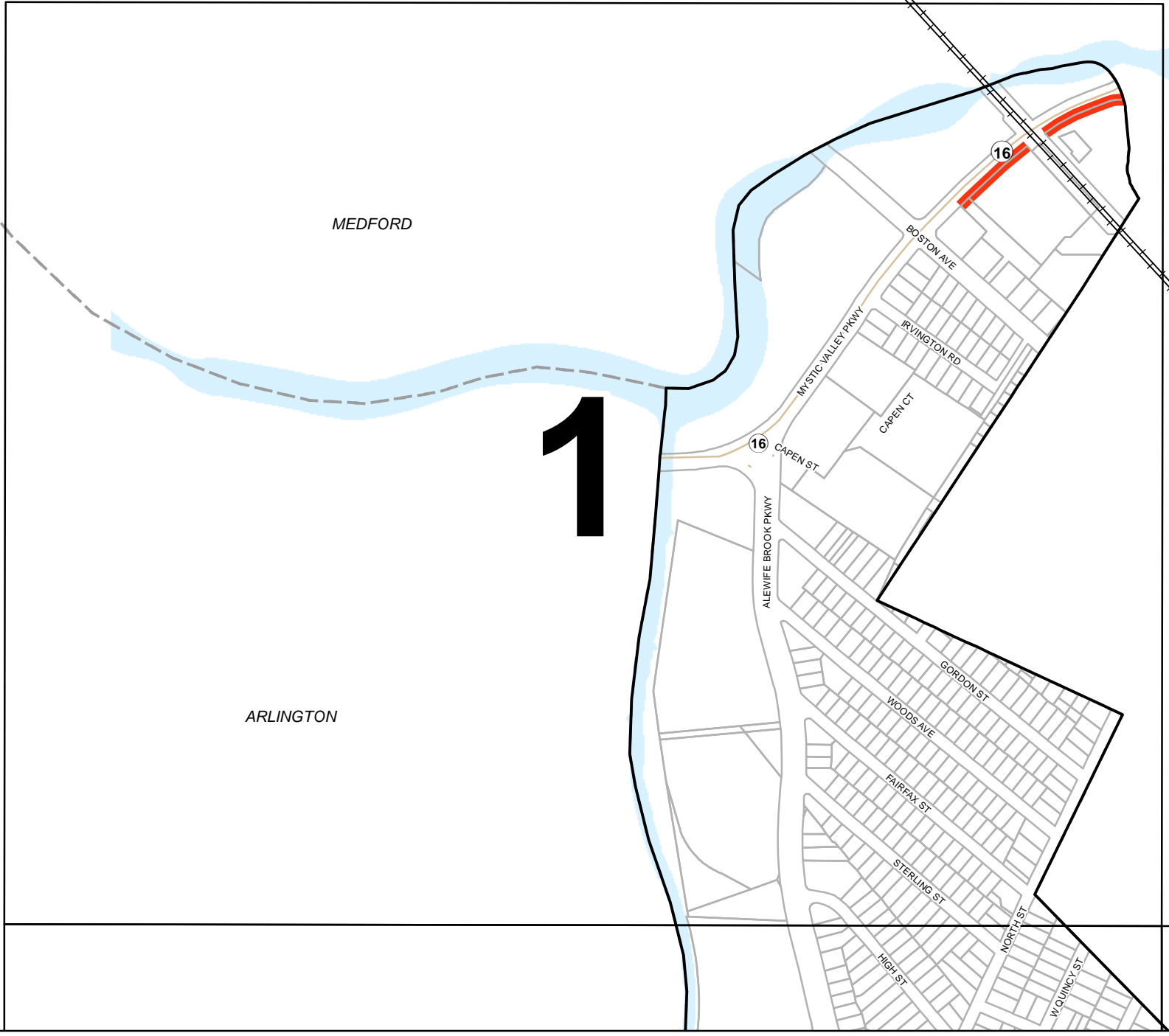
CITY OF
SOMERVILLE, MA
**PEDESTRIAN STREET
MAP**

1					
2	3				
4	5	6	7	8	
	9	10	11	12	
	13	14	15	16	
		17	18	19	

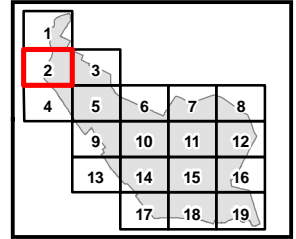
 Pedestrian
Streets




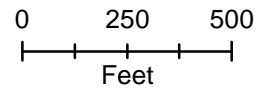
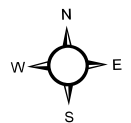
Date: August 16, 2019



CITY OF SOMERVILLE, MA
PEDESTRIAN STREET
MAP



 Pedestrian
Streets



Date: August 16, 2019

ARLINGTON

CAMBRIDGE

MEDFORD

2

ALEWIFE BROOK PKWY

WOODSTOCK ST

WATERHOUSE ST

VICTORIA ST

GARRISON AVE

FARRAGUT AVE

ENDICOTT AVE

HOOKER AVE

NORTH ST

HAMILTON RD

BARTON ST

BELKNAP ST

RUSSELL RD

WATSON ST

DICKSON ST

HILL ST

FAIRMOUNT AVE

WARE ST

HARDAN RD

POWDER HOUSE BLVD

RAYMOND AVE

CONWELL AVE

NORTH ST CT

COLLEGE HILL RD

W ADAMS ST

BAILEY ST

W QUINCY ST

STERLING ST

FAIRFAX ST

WOODS AVE

HILLSDALE RD

CURTIS AVE

CURTIS ST

CLARENDON AVE

WESTON AVE

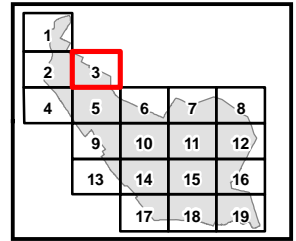
NEUBURY ST


MOORE ST

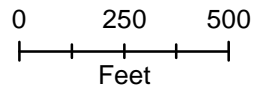
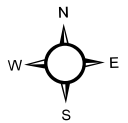
HOLLAND ST

BROADWAY

CITY OF
SOMERVILLE, MA
**PEDESTRIAN STREET
MAP**



 Pedestrian
Streets




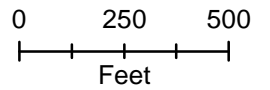
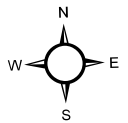
Date: August 16, 2019



CITY OF
SOMERVILLE, MA
**PEDESTRIAN STREET
MAP**

1								
2	3							
4	5	6	7	8				
	9	10	11	12				
	13	14	15	16				
		17	18	19				

 Pedestrian
Streets



Date: August 16, 2019

ARLINGTON

4

CAMBRIDGE

VICTORIA ST

GARRISON AVE

FARRAGUT AVE

ENDICOTT AVE

WESTON AVE

CURTIS ST

BROADWAY

HOLLAND ST

CLARENDON AVE

NEWBURY ST

MOORE ST

CLAREMON ST

MEAD ST

YORKTOWN ST

MALVERN AVE

CAMERON AVE

GLENDALE AVE

ELMWOOD ST

ELMWOOD TER

TANNERY BROOK ROW

HARRISON RD


GORHAM ST

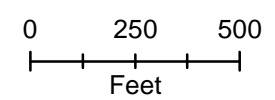
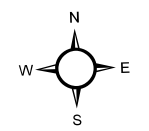
KINGSTON ST

CAMPBELL PARK

CITY OF
SOMERVILLE, MA
PEDESTRIAN STREET
MAP

1								
2		3						
4		5	6	7	8			
		9	10	11	12			
		13	14	15	16			
			17	18	19			

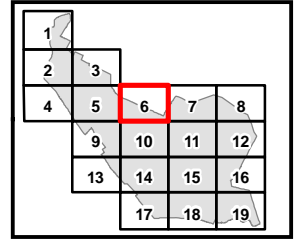
 Pedestrian
Streets




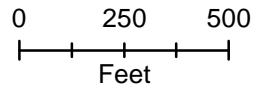
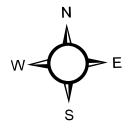
Date: August 16, 2019



CITY OF
SOMERVILLE, MA
**PEDESTRIAN STREET
MAP**



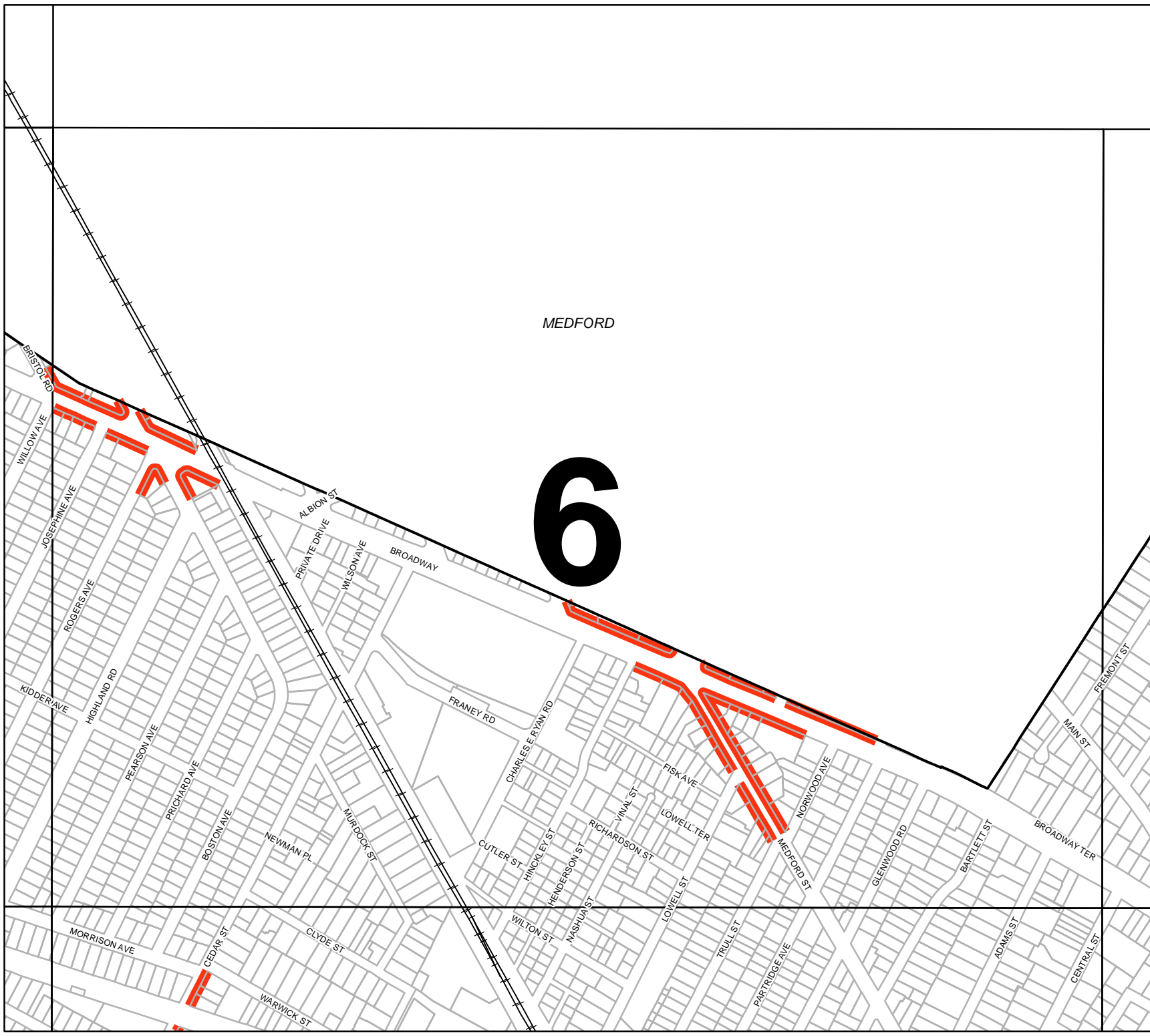
 Pedestrian
Streets



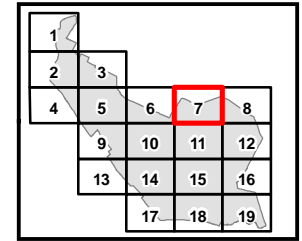
Date: August 16, 2019


MEDFORD

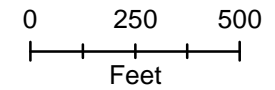
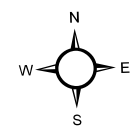
6



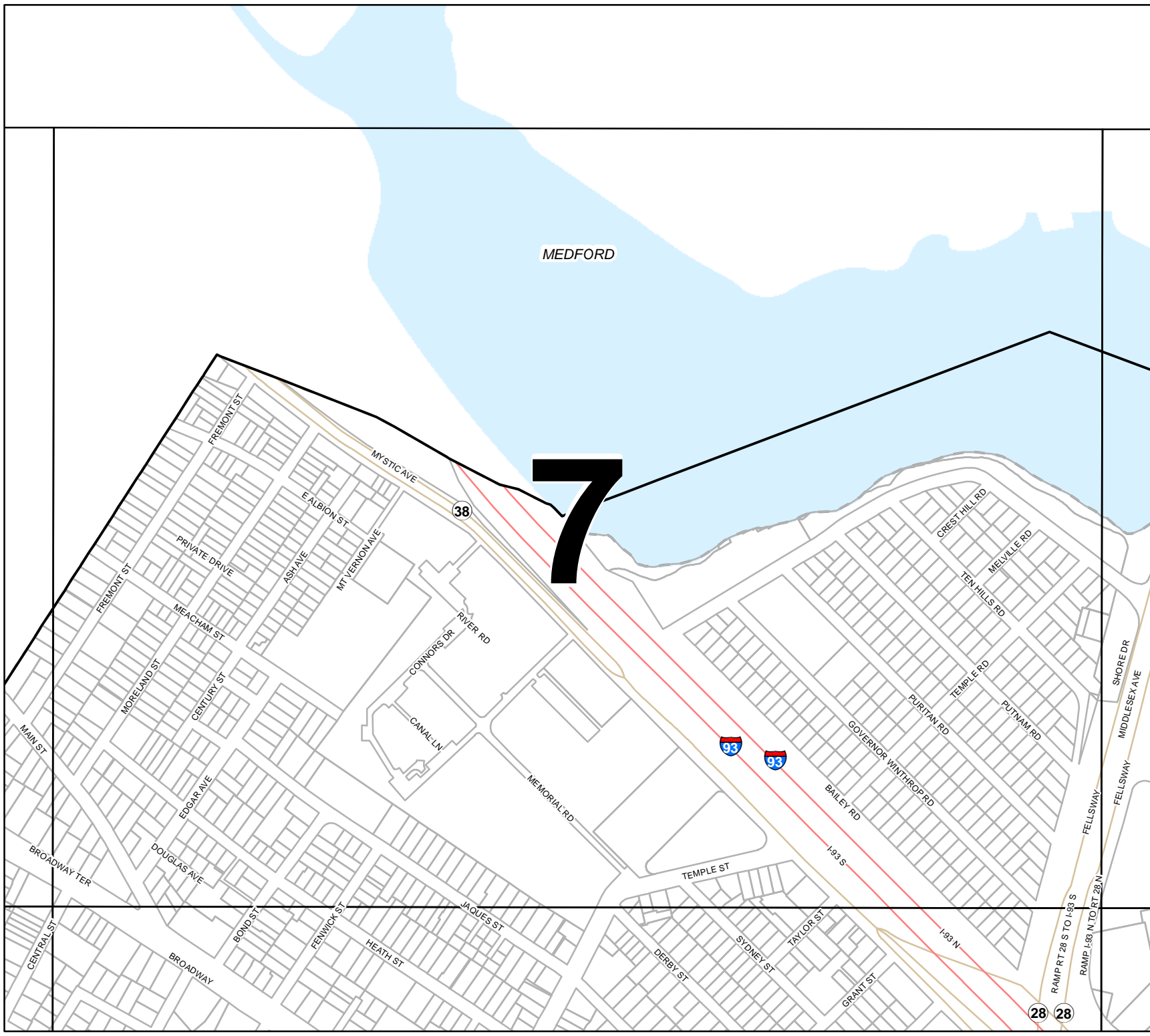
CITY OF SOMERVILLE, MA
PEDESTRIAN STREET MAP



 Pedestrian Streets




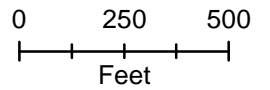
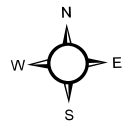
Date: August 16, 2019



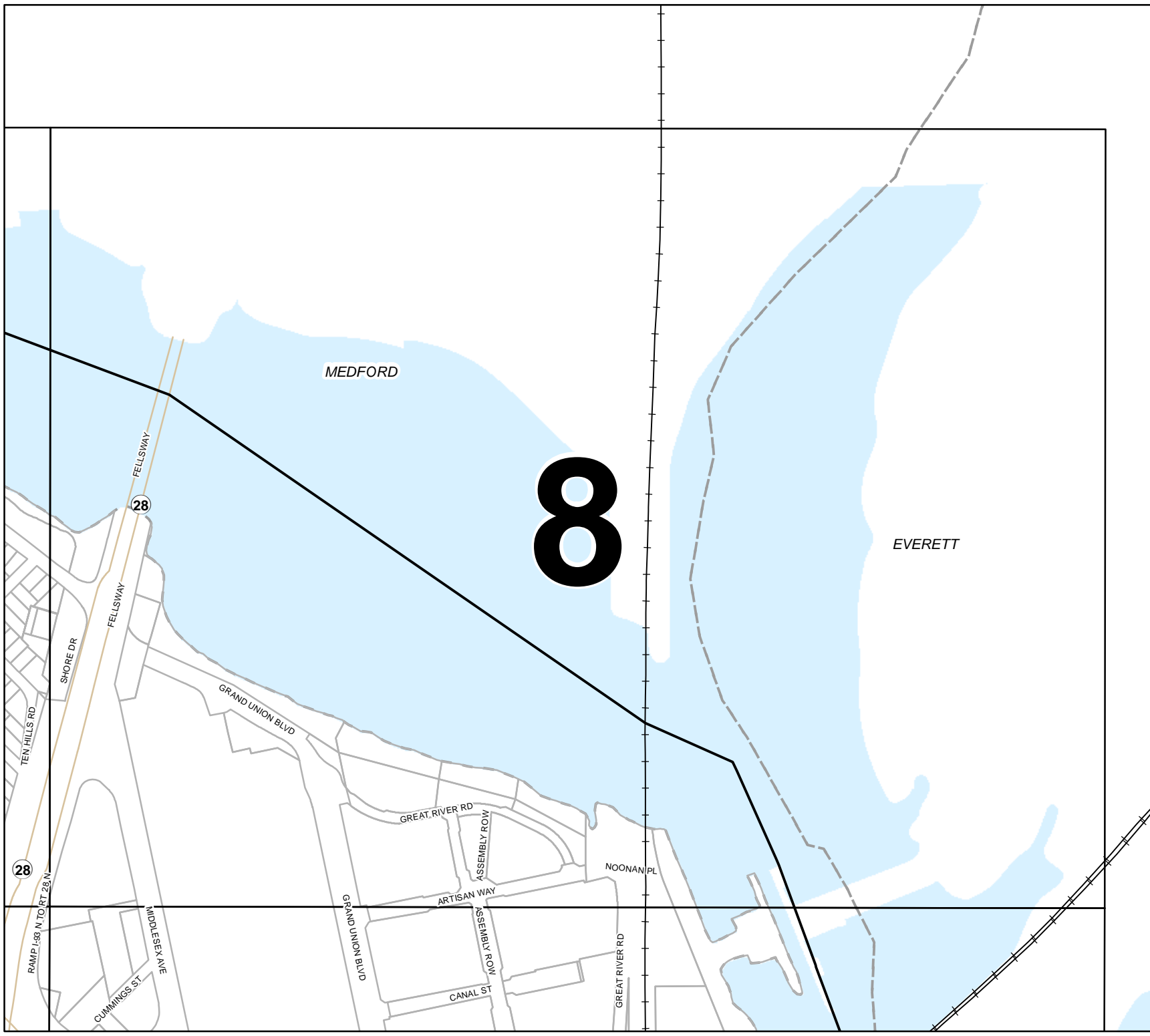
CITY OF
SOMERVILLE, MA
**PEDESTRIAN STREET
MAP**

1					
2	3				
4	5	6	7	8	
	9	10	11	12	
	13	14	15	16	
		17	18	19	

 Pedestrian
Streets




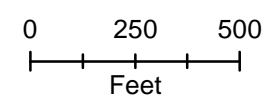
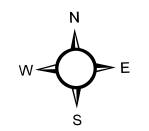
Date: August 16, 2019



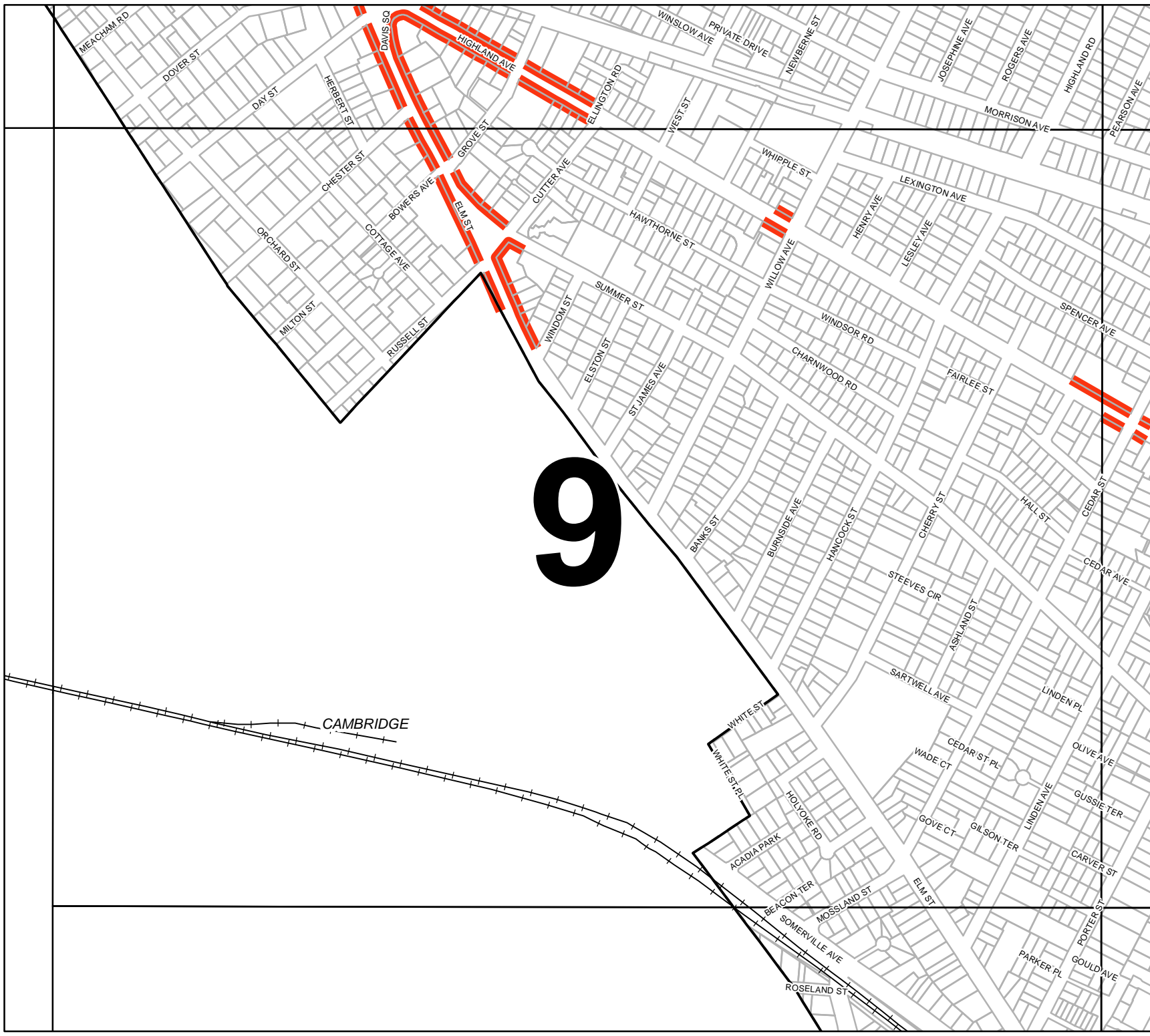
CITY OF SOMERVILLE, MA PEDESTRIAN STREET MAP

1							
2	3						
4	5	6	7	8			
	9	10	11	12			
	13	14	15	16			
		17	18	19			

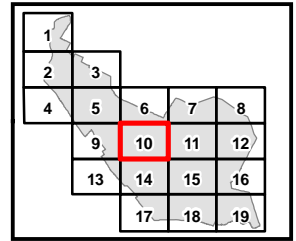
 Pedestrian Streets




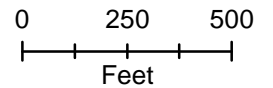
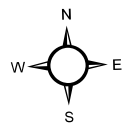
Date: August 16, 2019



CITY OF
SOMERVILLE, MA
**PEDESTRIAN STREET
MAP**



 Pedestrian
Streets




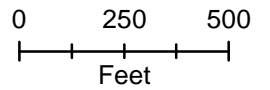
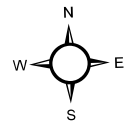
Date: August 16, 2019



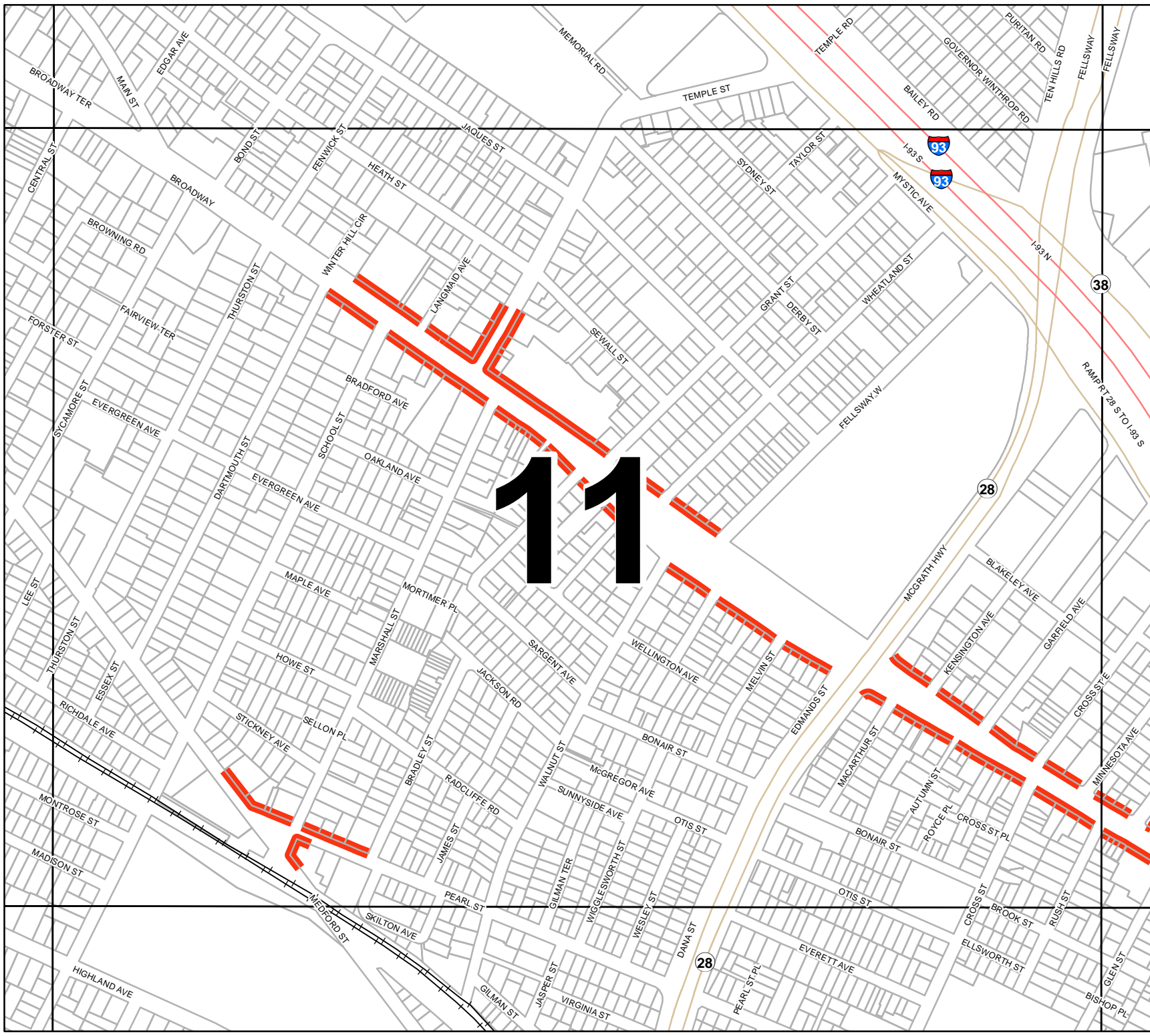
CITY OF
SOMERVILLE, MA
PEDESTRIAN STREET
MAP

1				
2	3			
4	5	6	7	8
	9	10	11	12
13	14	15	16	
	17	18	19	

 Pedestrian
Streets




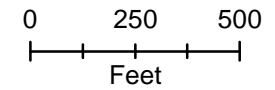
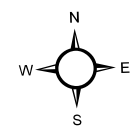
Date: August 16, 2019



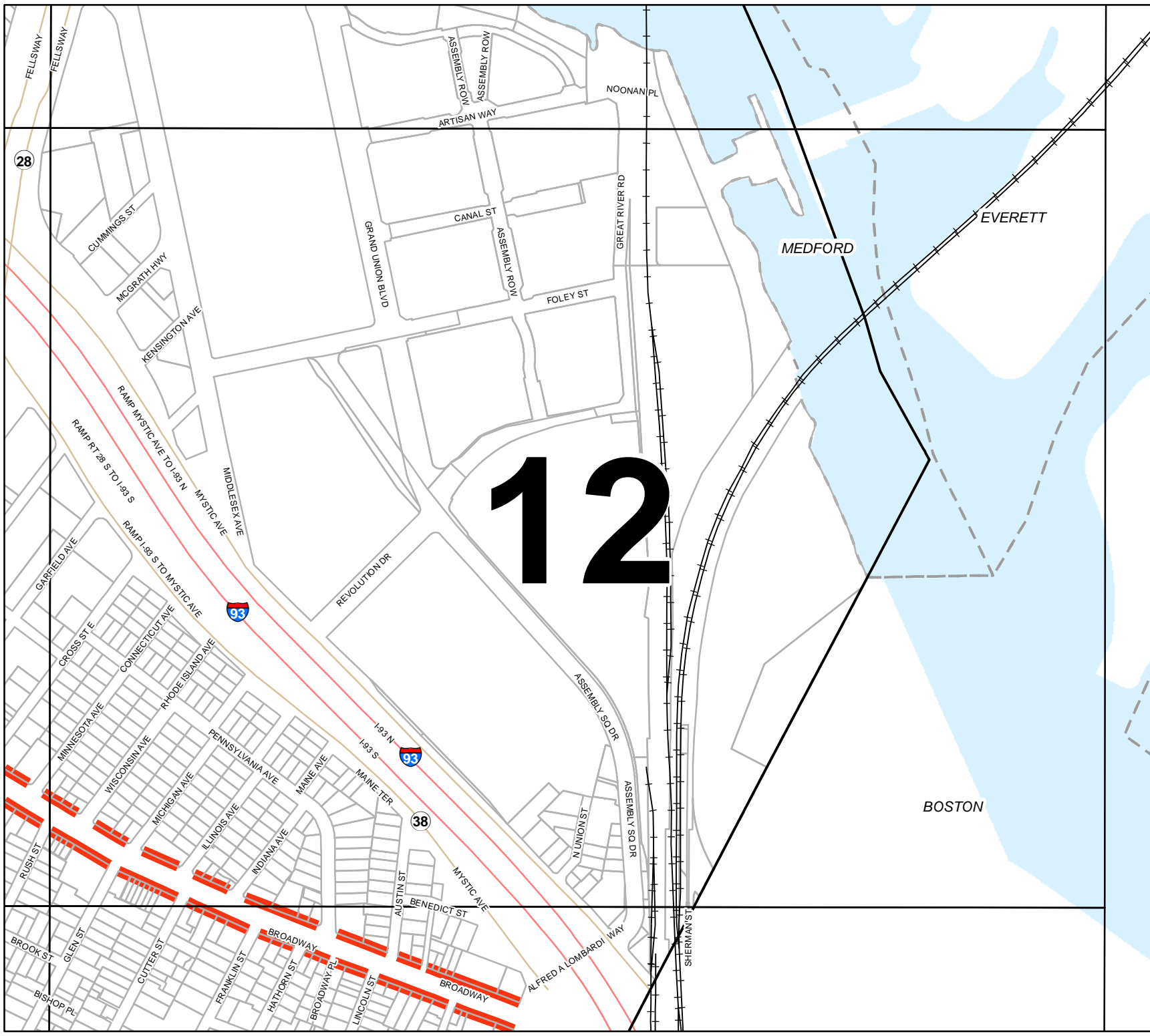
CITY OF SOMERVILLE, MA
PEDESTRIAN STREET MAP

1				
2	3			
4	5	6	7	8
	9	10	11	12
	13	14	15	16
		17	18	19

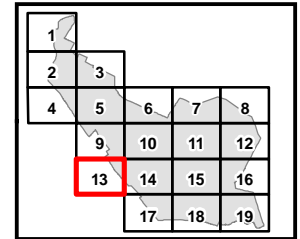
 Pedestrian Streets




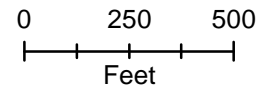
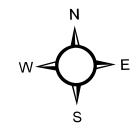
Date: August 16, 2019



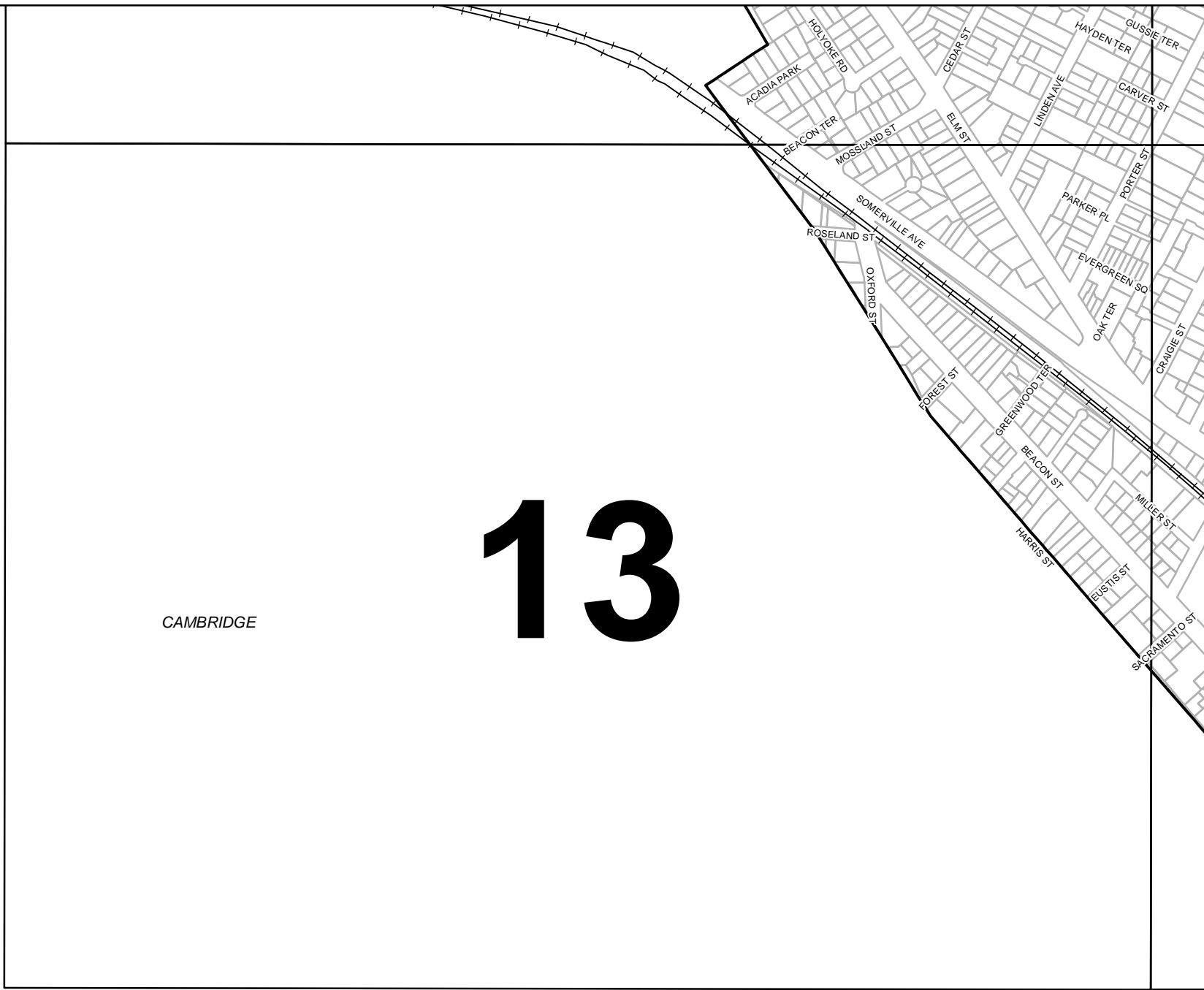
CITY OF
SOMERVILLE, MA
**PEDESTRIAN STREET
MAP**



 Pedestrian
Streets



Date: August 16, 2019




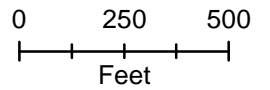
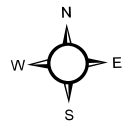
13

CAMBRIDGE

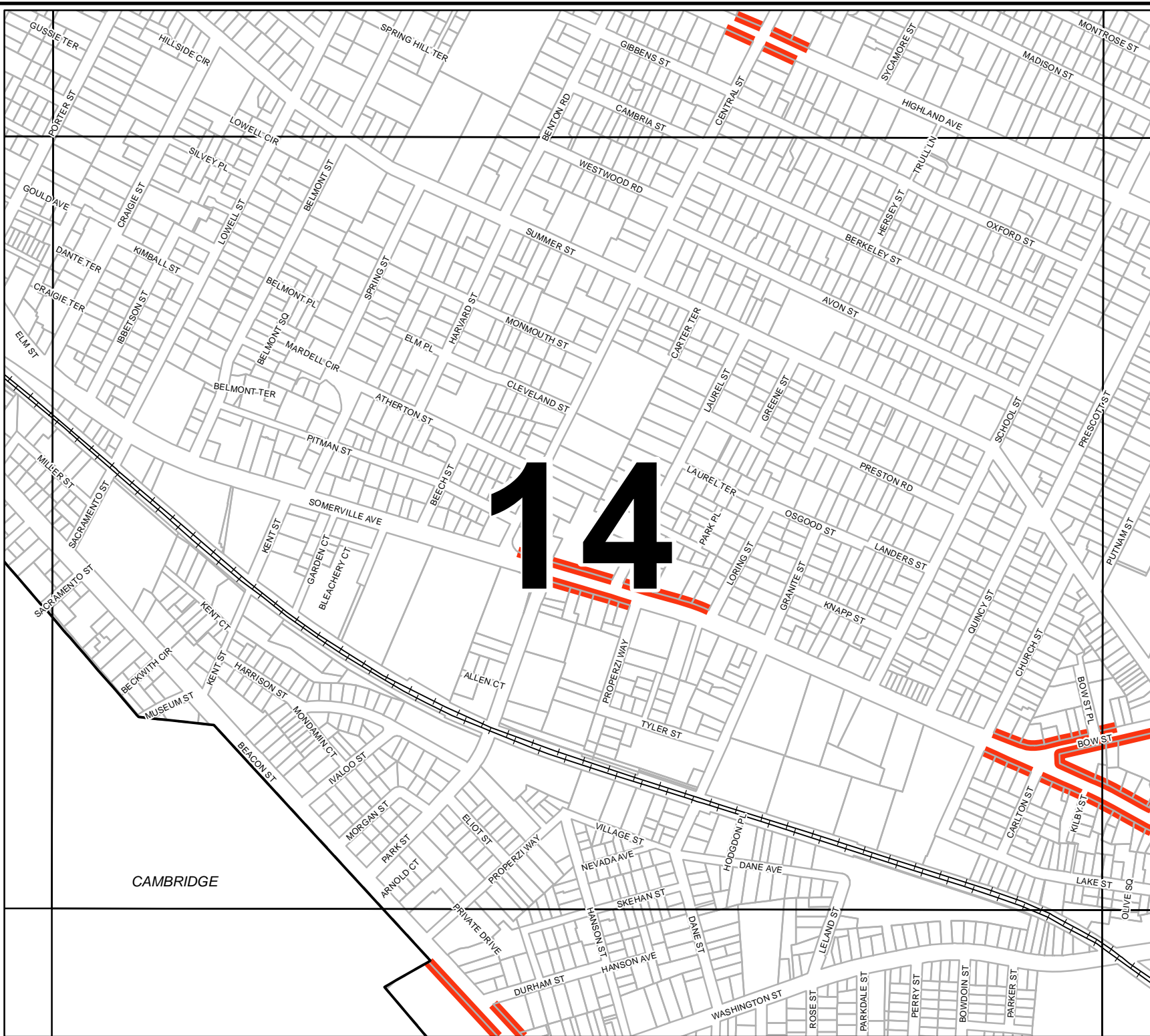
CITY OF
SOMERVILLE, MA
PEDESTRIAN STREET
MAP

1							
2	3						
4	5	6	7	8			
	9	10	11	12			
	13	14	15	16			
		17	18	19			

 Pedestrian
Streets




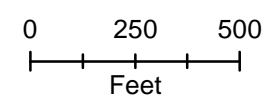
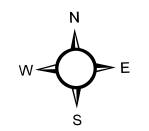
Date: August 16, 2019



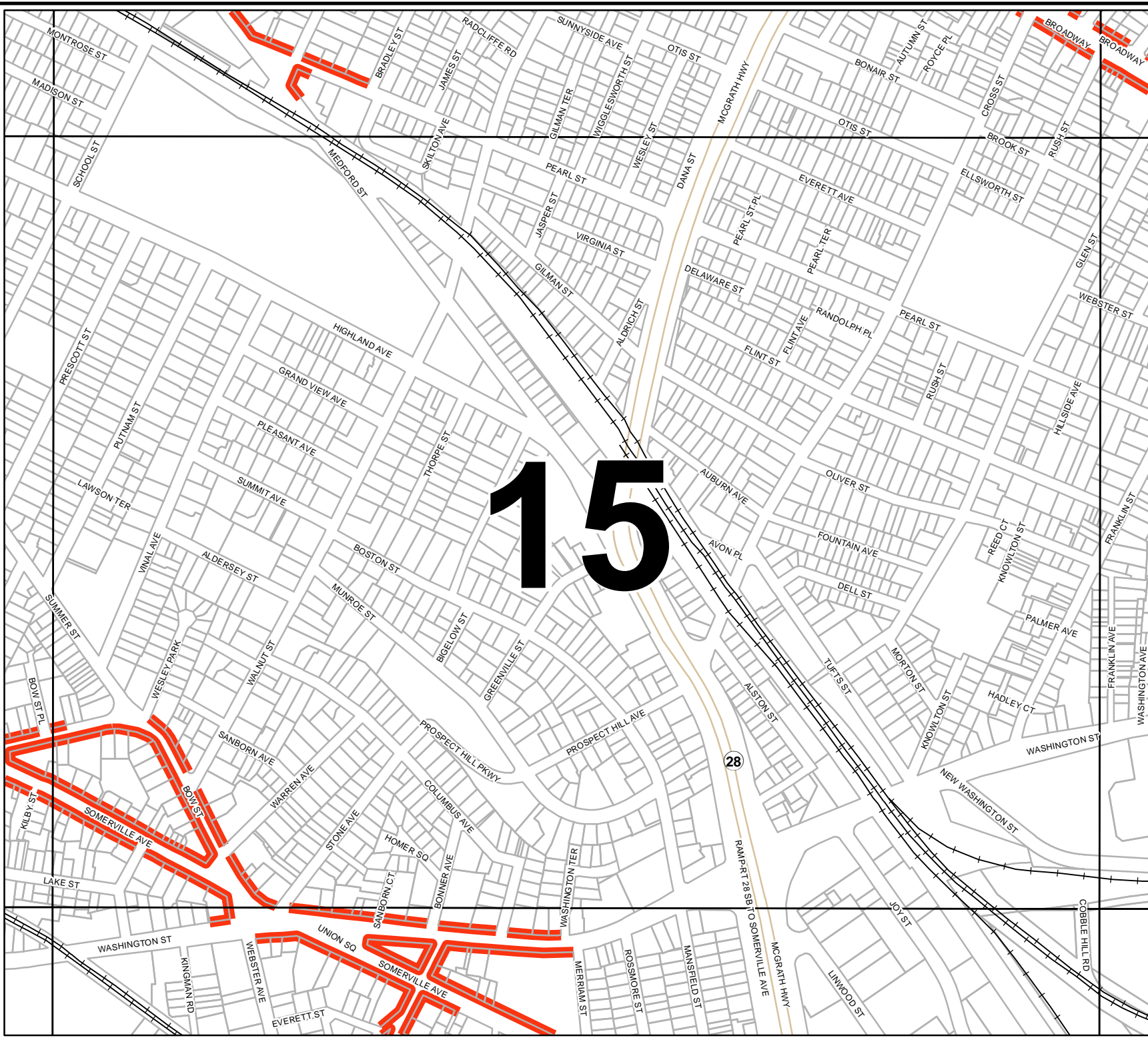
CITY OF
SOMERVILLE, MA
PEDESTRIAN STREET
MAP

1							
2	3						
4	5	6	7	8			
	9	10	11	12			
	13	14	15	16			
		17	18	19			

 Pedestrian
Streets




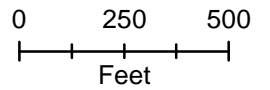
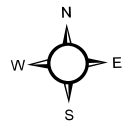
Date: August 16, 2019



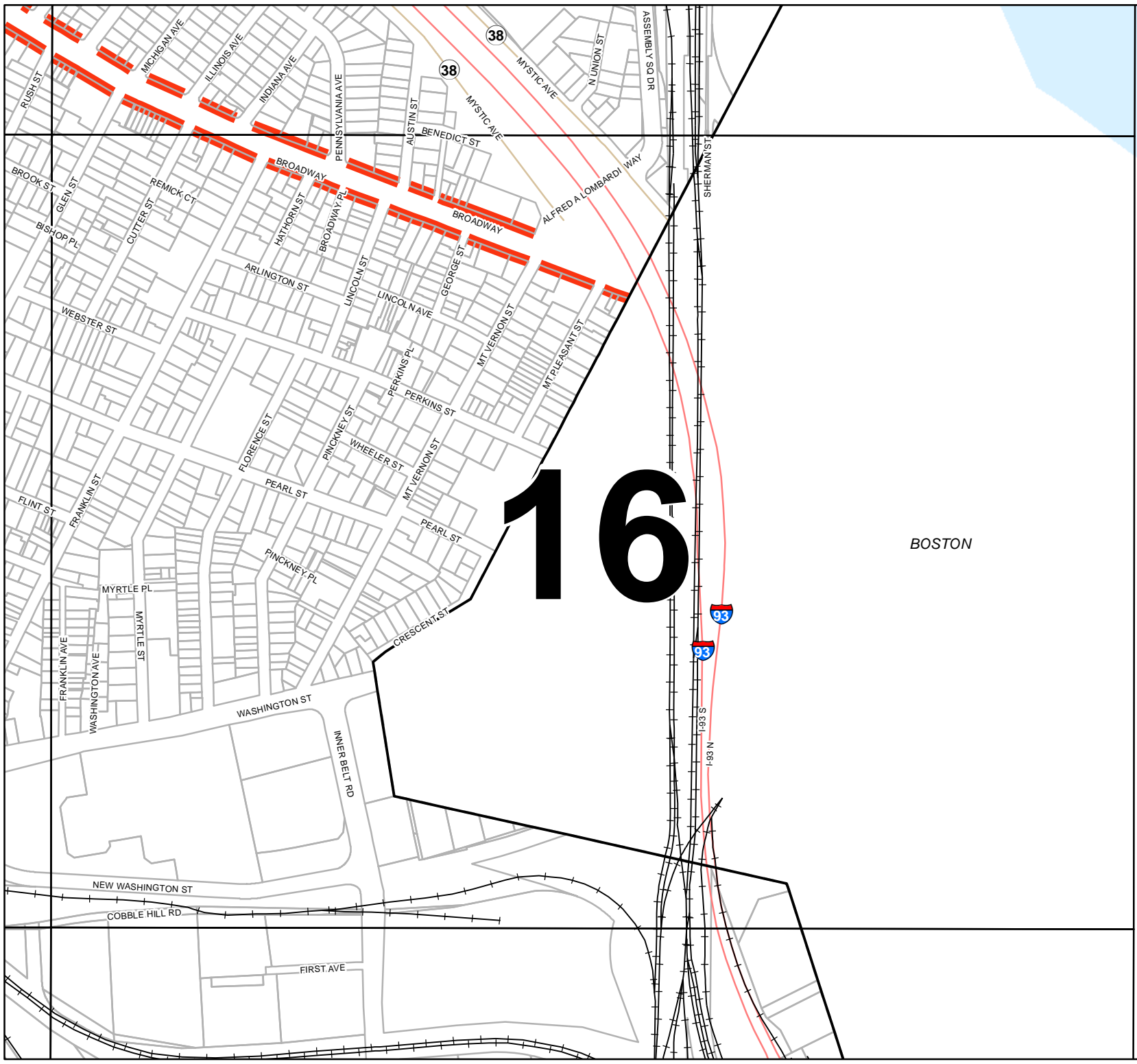
CITY OF
SOMERVILLE, MA
**PEDESTRIAN STREET
MAP**

1				
2	3			
4	5	6	7	8
	9	10	11	12
	13	14	15	16
		17	18	19

 Pedestrian
Streets

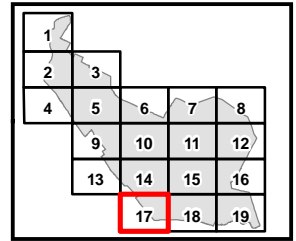



Date: August 16, 2019



BOSTON

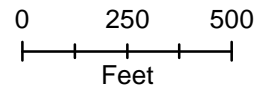
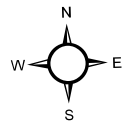
CITY OF
SOMERVILLE, MA
PEDESTRIAN STREET
MAP



 Pedestrian
Streets

17


CAMBRIDGE

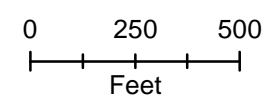
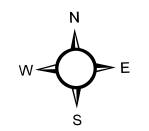


Date: August 16, 2019

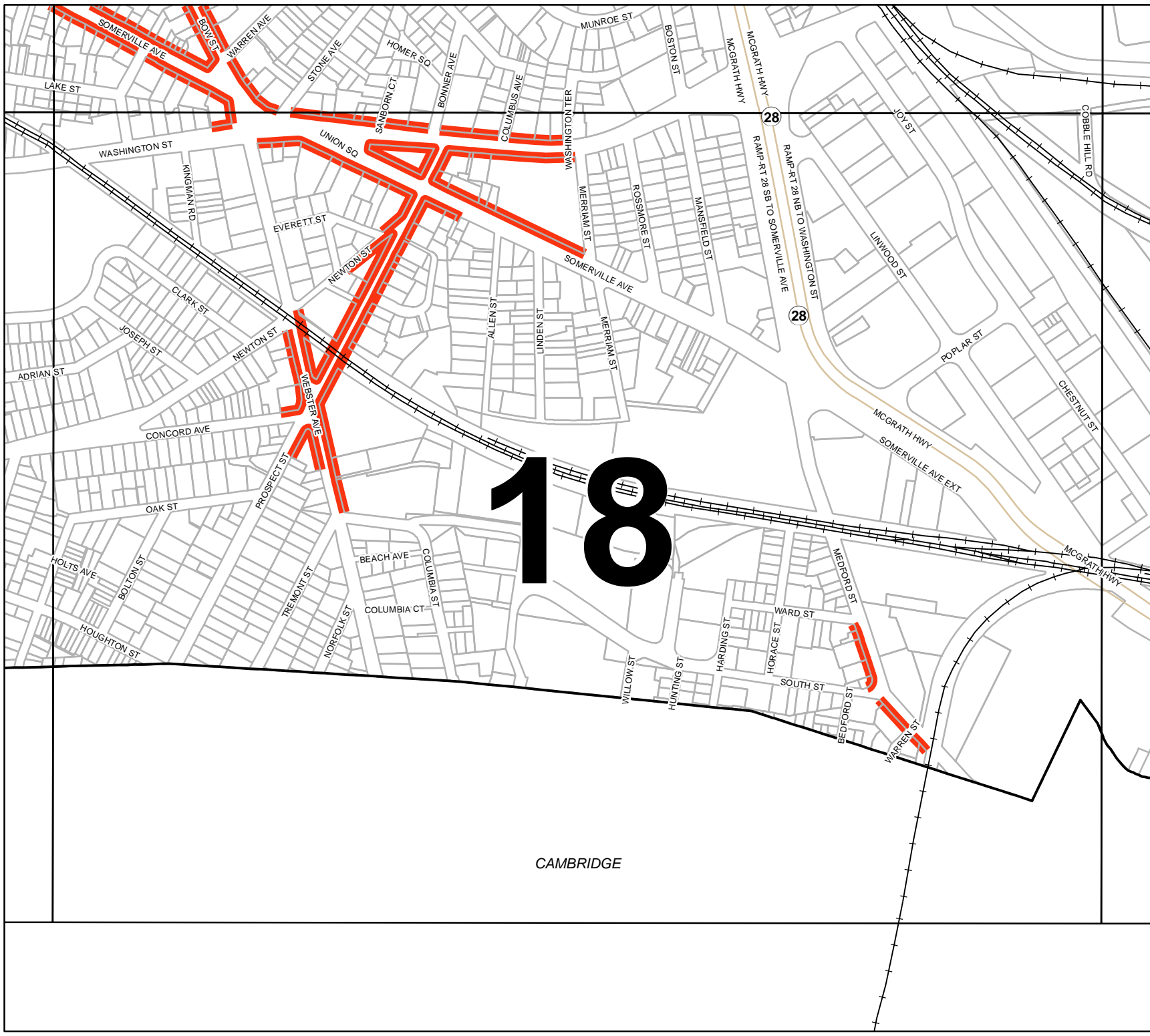
CITY OF SOMERVILLE, MA
PEDESTRIAN STREET MAP

1					
2	3				
4	5	6	7	8	
	9	10	11	12	
	13	14	15	16	
		17	18	19	

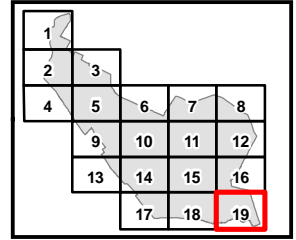
 Pedestrian Streets




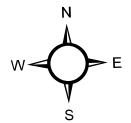
Date: August 16, 2019



CITY OF
SOMERVILLE, MA
**PEDESTRIAN STREET
MAP**



 Pedestrian
Streets



0 250 500
Feet



Date: August 16, 2019

