

Map not to scale.

**Residential Districts
(Article 3)**

- Neighborhood Residential (NR)
- Urban Residential (UR)

**Mixed Use Districts
(Article 4)**

- Mid Rise 3 (MR3)
- Mid Rise 4 (MR4)
- Mid Rise 5 (MR5)
- Mid Rise 6 (MR6)

**High Rise District
(Article 5)**

- High Rise (HR)

**Commercial Districts
(Article 6)**

- Fabrication (FAB)
- Commercial Core 4 (CC4)
- Commercial Core 5 (CC5)
- Commercial Industry (CI)
- Commercial Business (CB)

**Special Districts
(Article 7)**

- Civic (CIV)
- Tufts University Special District (TU-SD)
- Assembly Square Special District (ASQ-SD)
- North Point Special District (NP-SD)
- Powder House Special District (PH-SD)

For overlay maps see Article 8

CITY OF
SOMERVILLE
MASSACHUSETTS

**PROPOSED
OFFICIAL
ZONING MAP**
(NOT ADOPTED)









Date: September 26, 2018

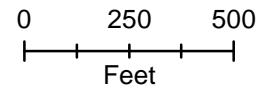
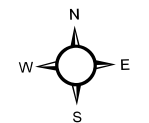
The proposed Zoning Map of the City of Somerville is established by the proposed Section 1.3.

The information contained in this map is compiled from multiple sources and is believed to be accurate but accuracy is not guaranteed. This map does not replace information obtained by consulting the information's official source or originating City department. In no event shall the City of Somerville, Massachusetts be liable for any damages, direct or consequential, from the use of the information contained in this map.

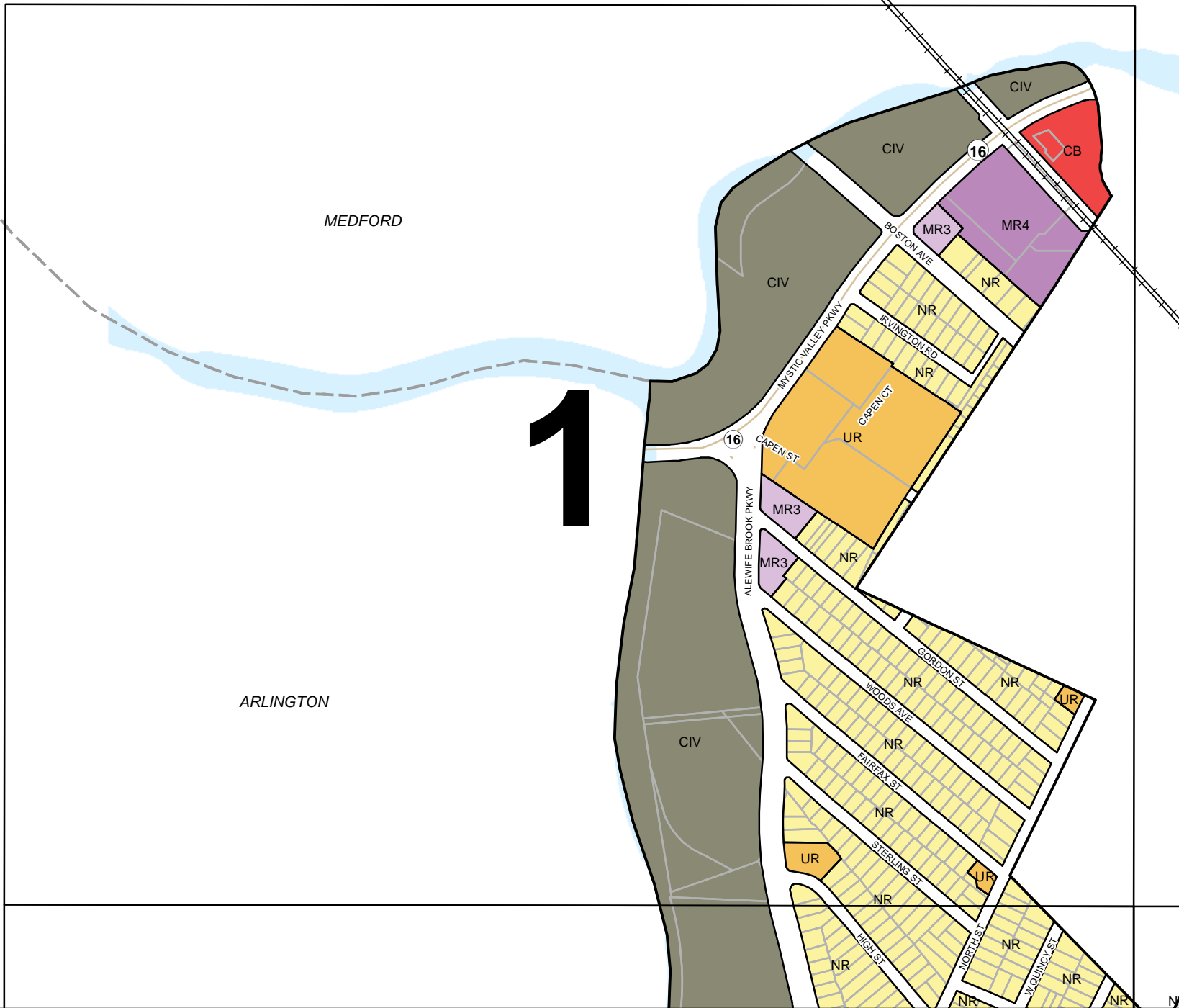
CITY OF SOMERVILLE, MA
OFFICIAL PROPOSED ZONING
 (UNADOPTED)

1					
2	3				
4	5	6	7	8	
	9	10	11	12	
	13	14	15	16	
		17	18	19	

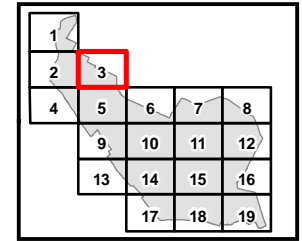
-  NR
-  UR
-  MR3
-  MR4
-  CIV
-  CB










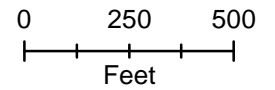
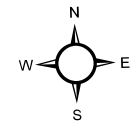
Date: September 26, 2018



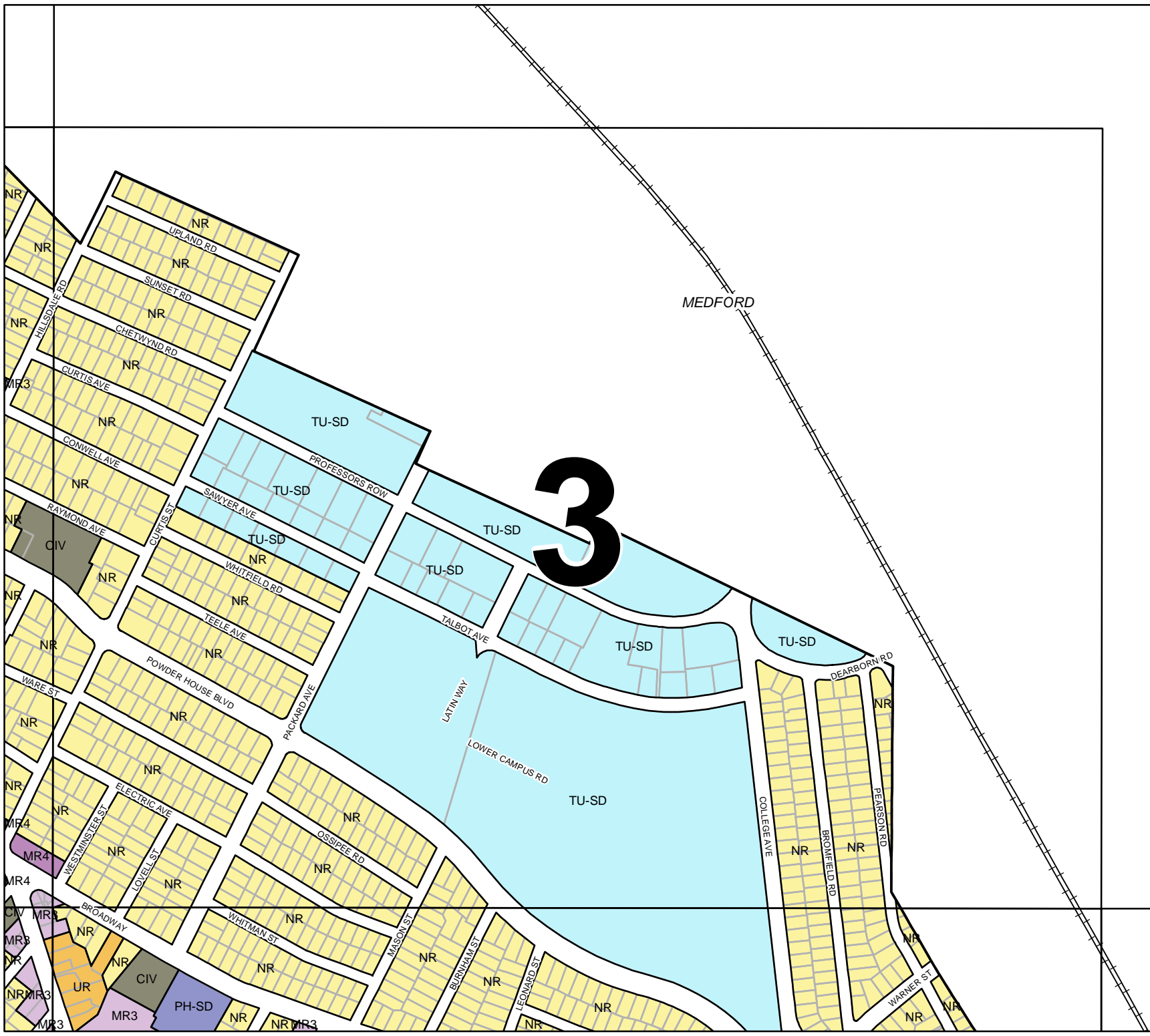
CITY OF SOMERVILLE, MA
OFFICIAL PROPOSED ZONING
 (UNADOPTED)



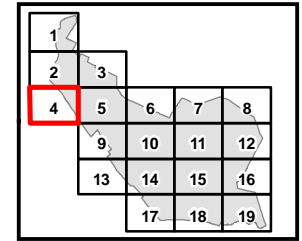
-  NR
-  UR
-  MR3
-  MR4
-  CIV
-  TU-SD
-  PH-SD









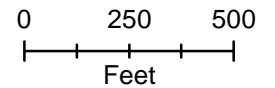
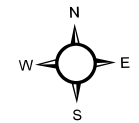
Date: September 26, 2018



CITY OF
SOMERVILLE, MA
**OFFICIAL PROPOSED
ZONING**
(UNADOPTED)



-  NR
-  UR
-  MR3
-  MR4
-  CIV
-  FAB

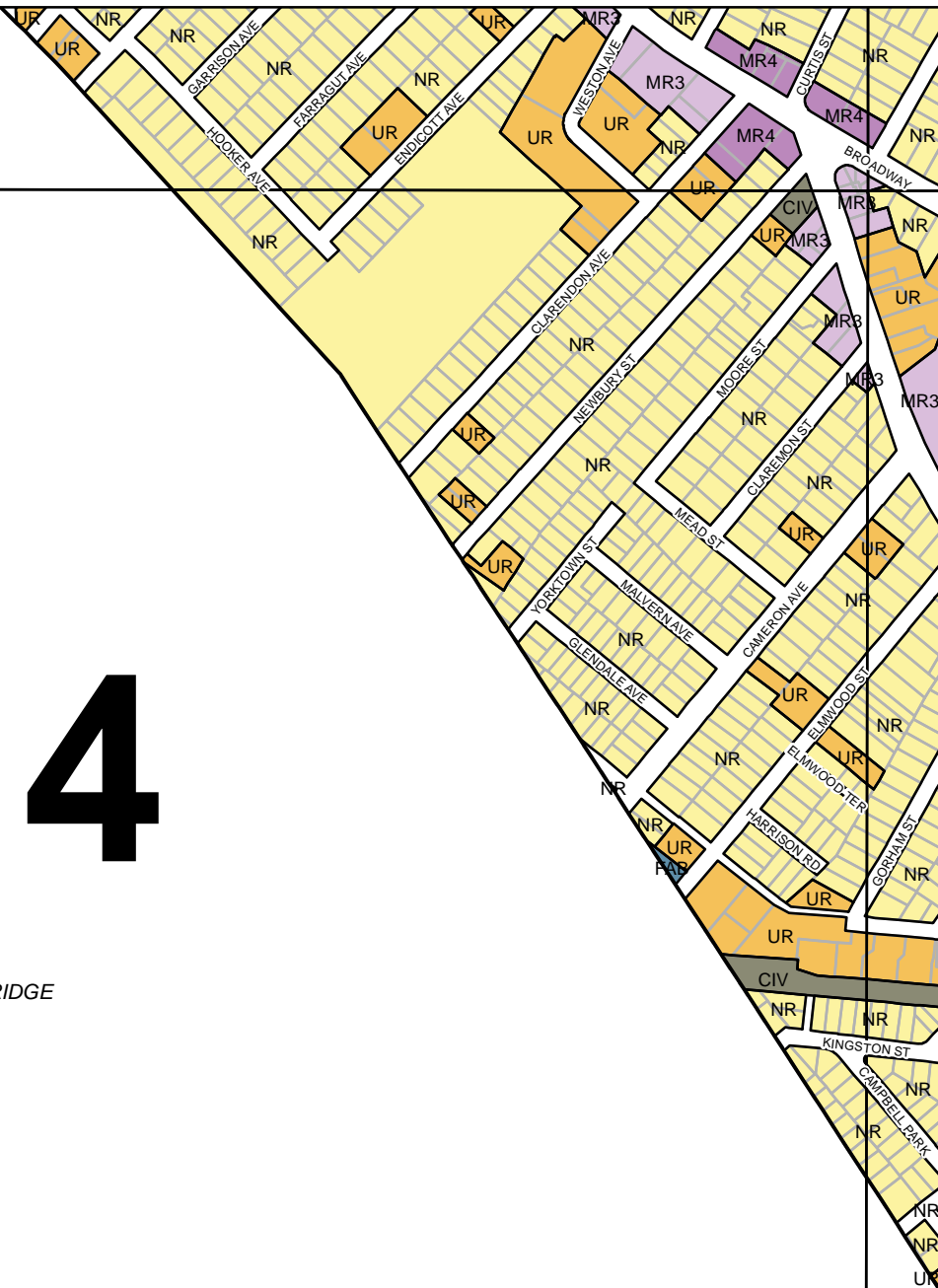


Date: September 26, 2018

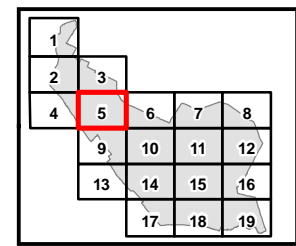
ARLINGTON

4

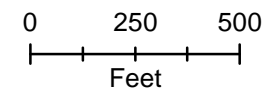
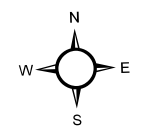
CAMBRIDGE



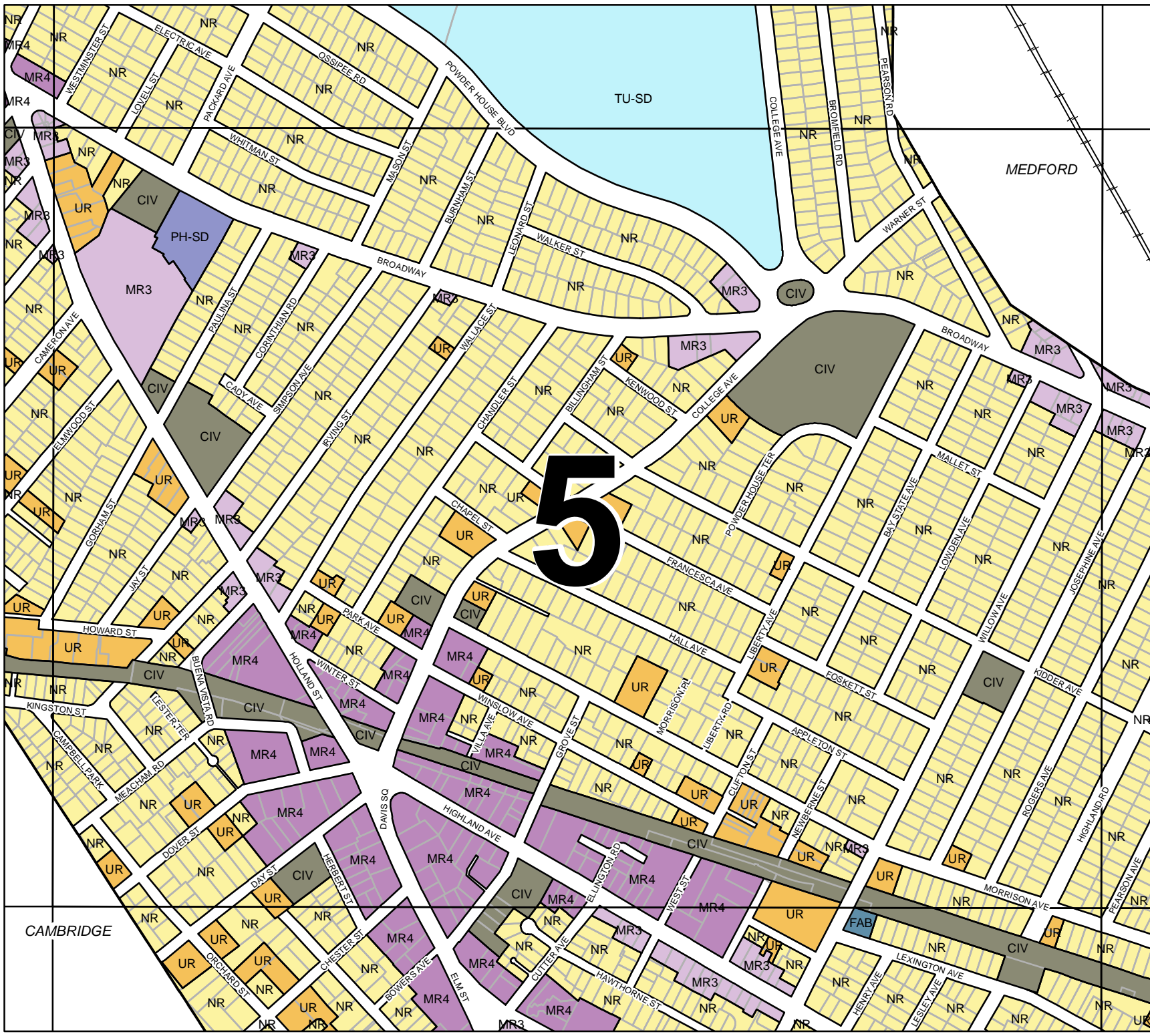
CITY OF
SOMERVILLE, MA
**OFFICIAL PROPOSED
ZONING**
(UNADOPTED)



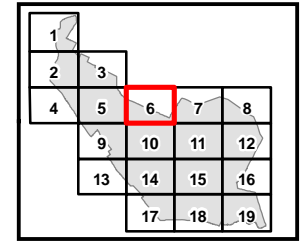
- NR
- UR
- MR3
- MR4
- CIV
- FAB
- TU-SD
- PH-SD



Date: September 26, 2018










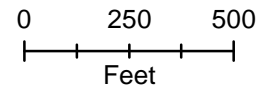
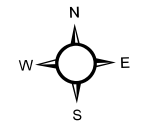
CITY OF
SOMERVILLE, MA
**OFFICIAL PROPOSED
ZONING**
(UNADOPTED)



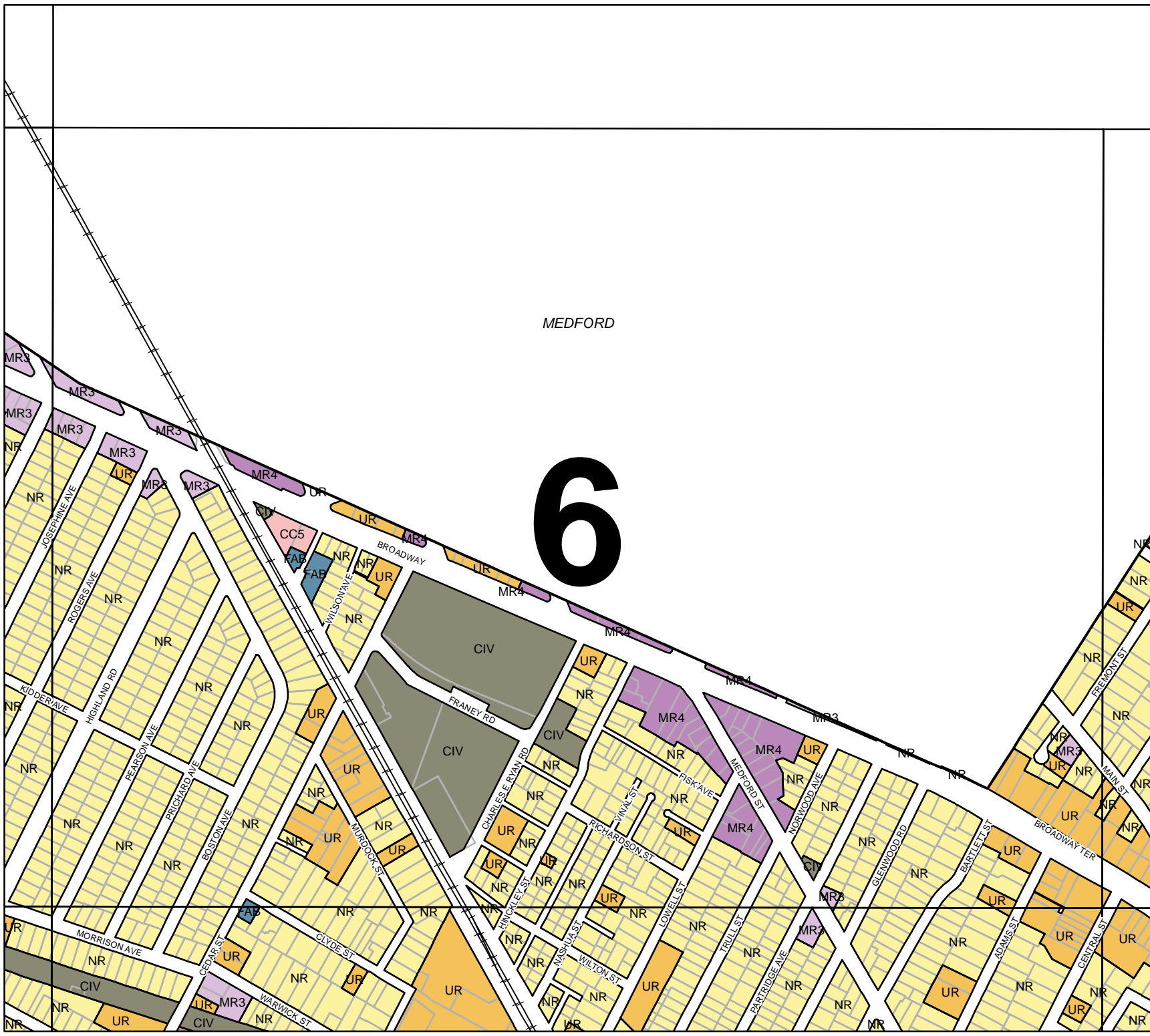
MEDFORD

6

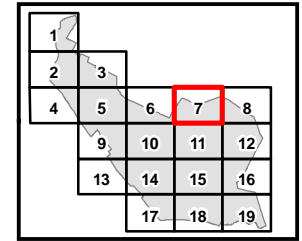
-  NR
-  UR
-  MR3
-  MR4
-  CIV
-  FAB
-  CC5









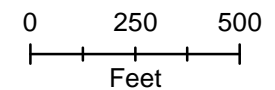
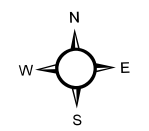
Date: September 26, 2018



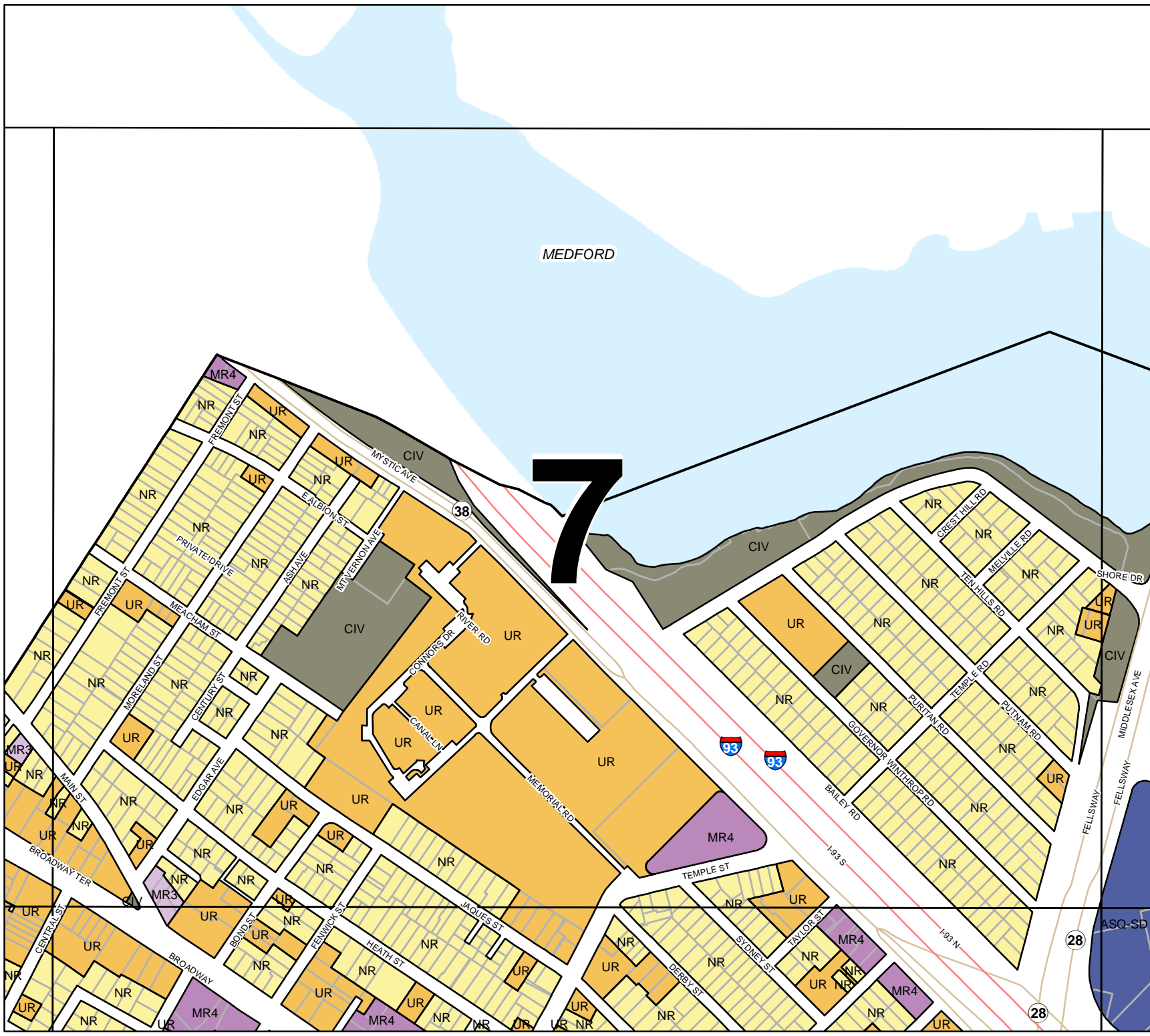
CITY OF
SOMERVILLE, MA
**OFFICIAL PROPOSED
ZONING**
(UNADOPTED)



-  NR
-  UR
-  MR3
-  MR4
-  CIV
-  ASQ-SD




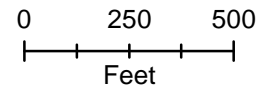
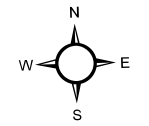
Date: September 26, 2018



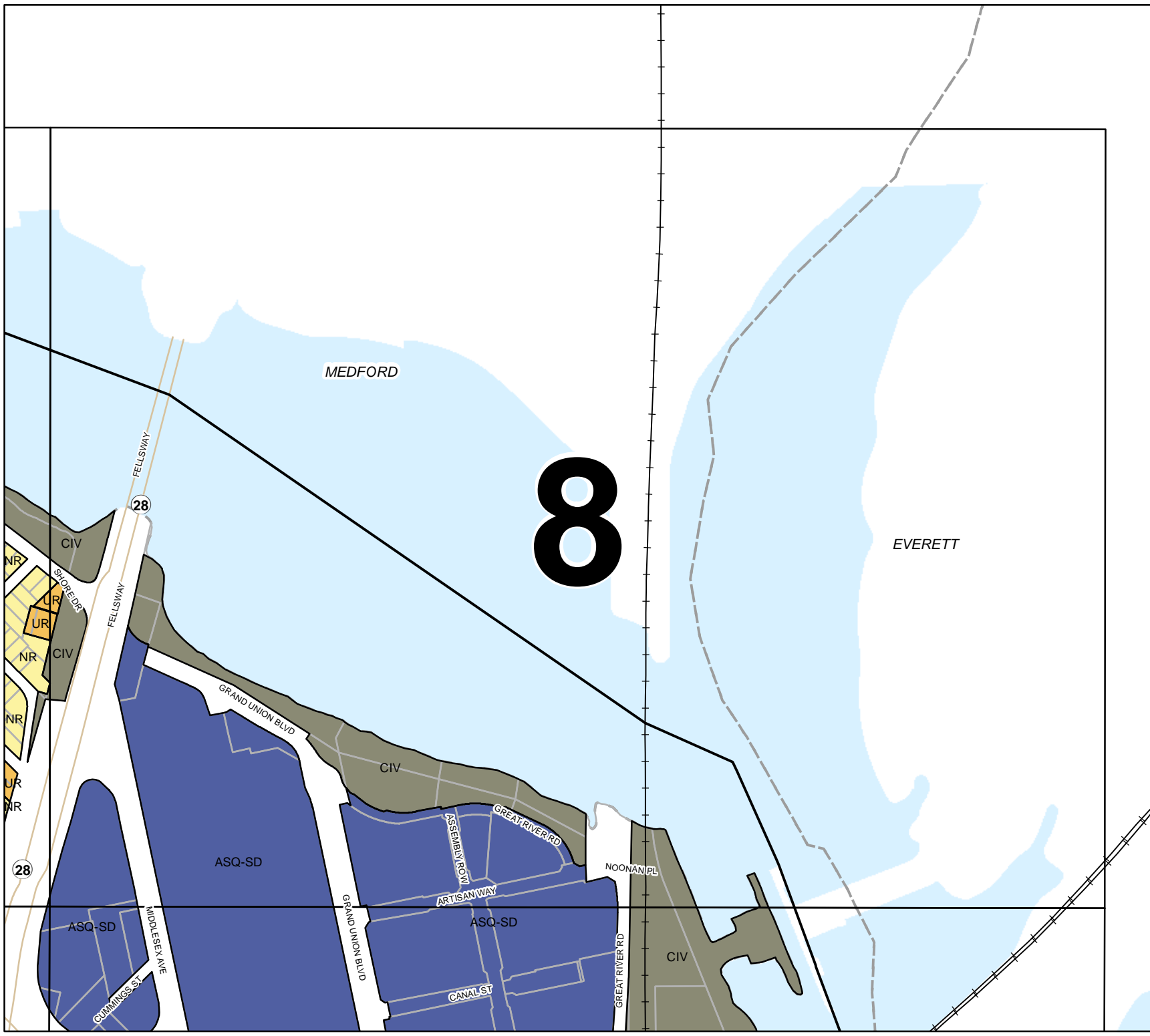
CITY OF
SOMERVILLE, MA
**OFFICIAL PROPOSED
ZONING**
(UNADOPTED)

1						
2	3					
4	5	6	7	8		
	9	10	11	12		
	13	14	15	16		
		17	18	19		

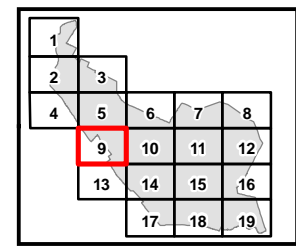
-  NR
-  UR
-  CIV
-  ASQ-SD









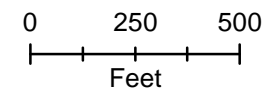
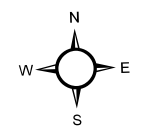
Date: September 26, 2018



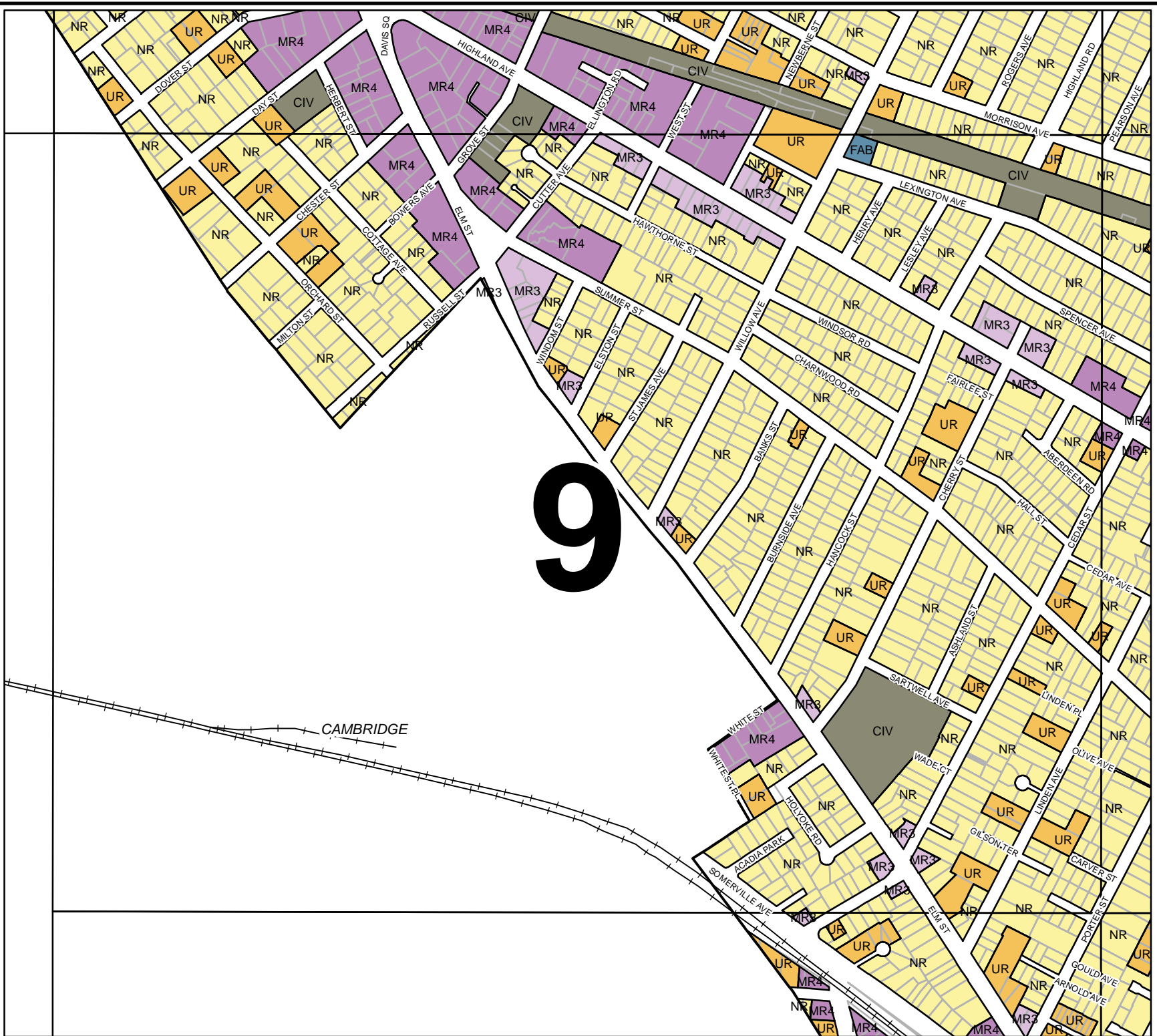
CITY OF
SOMERVILLE, MA
**OFFICIAL PROPOSED
ZONING**
(UNADOPTED)



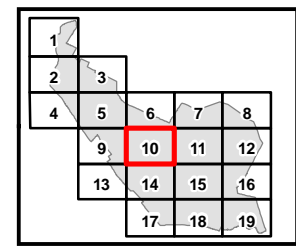
-  NR
-  UR
-  MR3
-  MR4
-  CIV
-  FAB









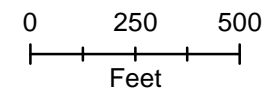
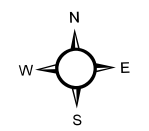
Date: September 26, 2018



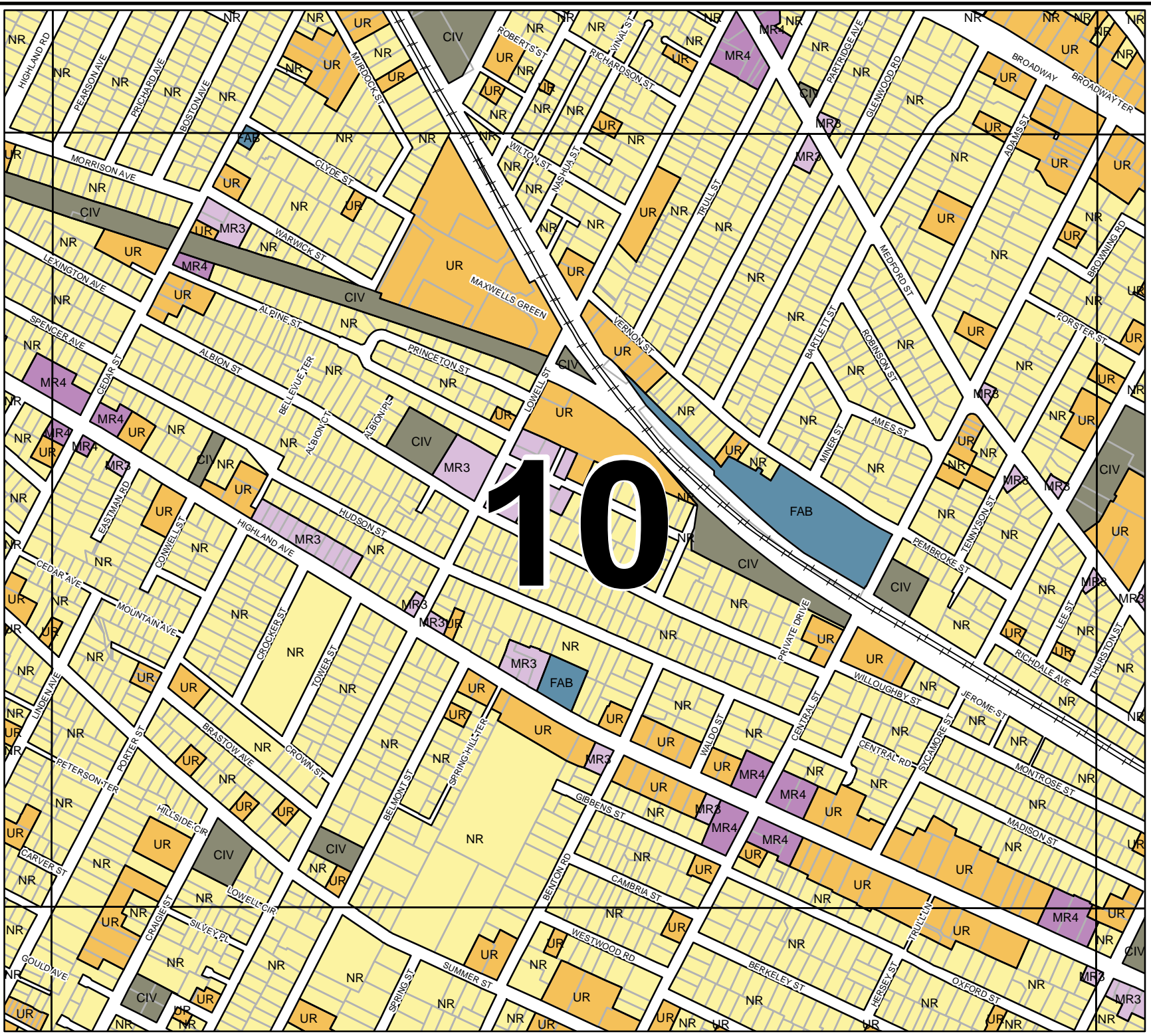
CITY OF
SOMERVILLE, MA
**OFFICIAL PROPOSED
ZONING**
(UNADOPTED)



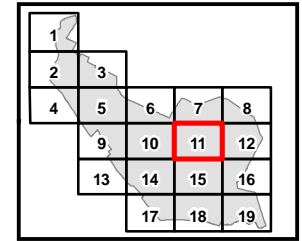
-  NR
-  UR
-  MR3
-  MR4
-  CIV
-  FAB











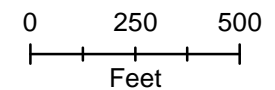
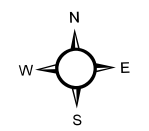
Date: September 26, 2018



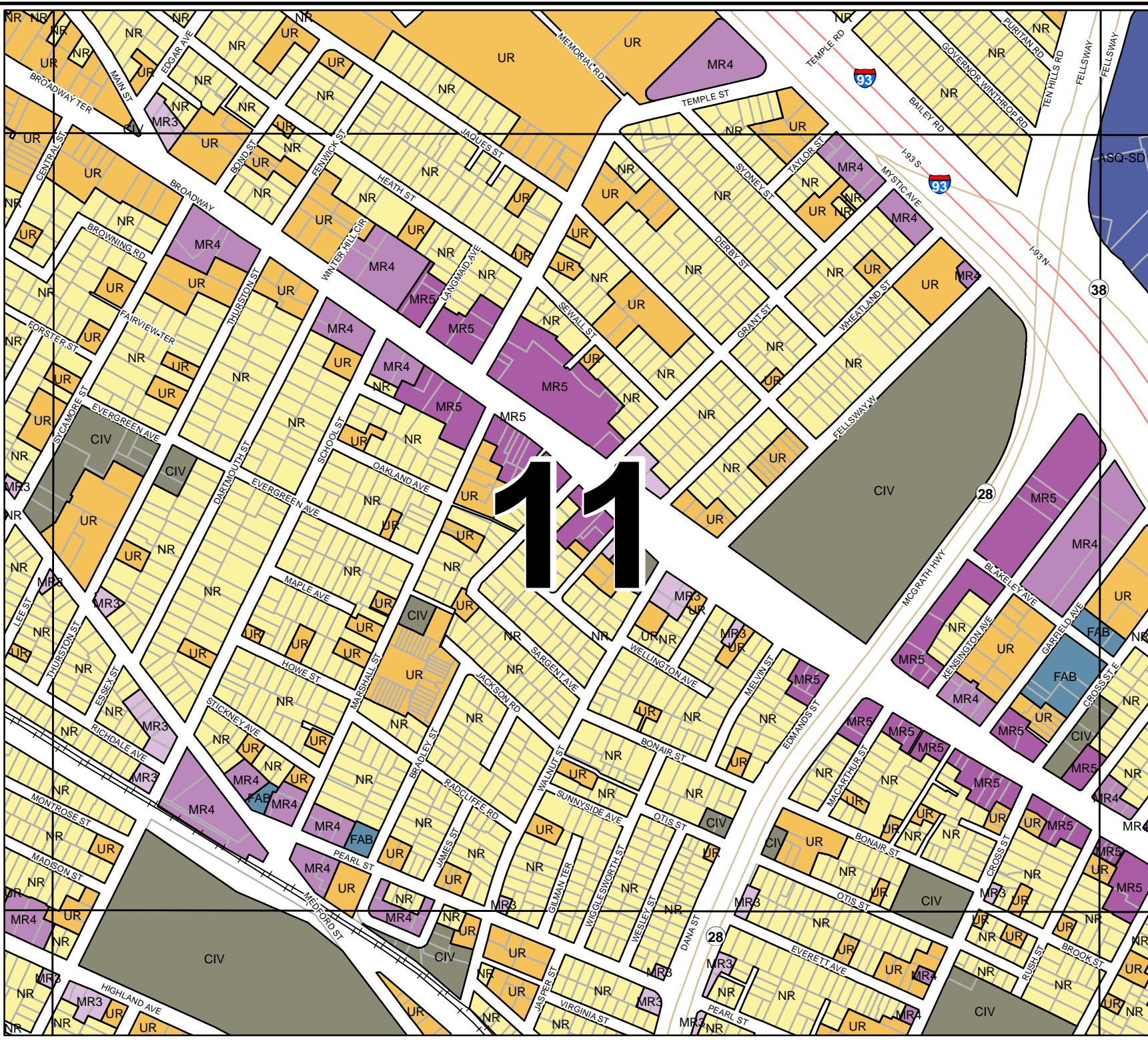
CITY OF
SOMERVILLE, MA
OFFICIAL PROPOSED
ZONING
(UNADOPTED)



-  NR
-  UR
-  MR3
-  MR4
-  MR5
-  CIV
-  FAB
-  ASQ-SD








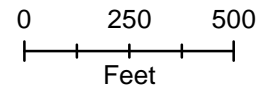
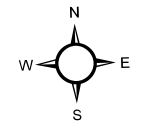
Date: September 26, 2018



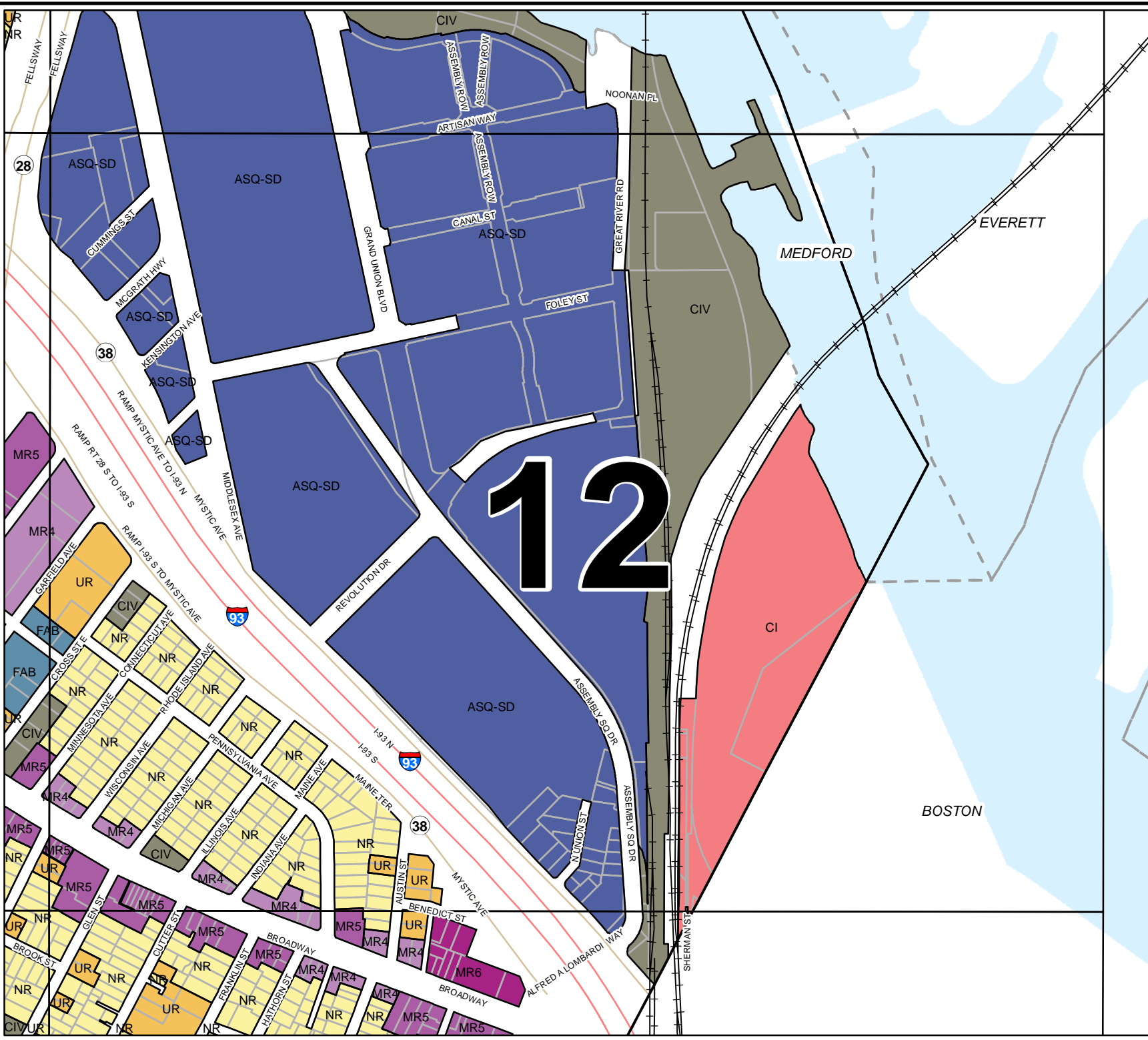
CITY OF
SOMERVILLE, MA
**OFFICIAL PROPOSED
ZONING**
(UNADOPTED)

1				
2	3			
4	5	6	7	8
	9	10	11	12
	13	14	15	16
		17	18	19

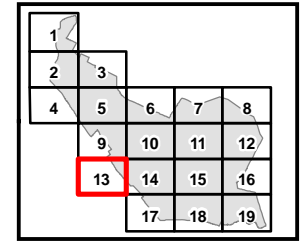
-  NR
-  UR
-  MR4
-  MR5
-  MR6
-  CIV
-  FAB
-  CI
-  ASQ-SD









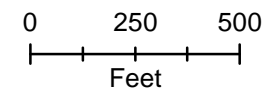
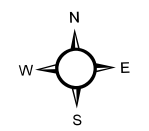
Date: September 26, 2018



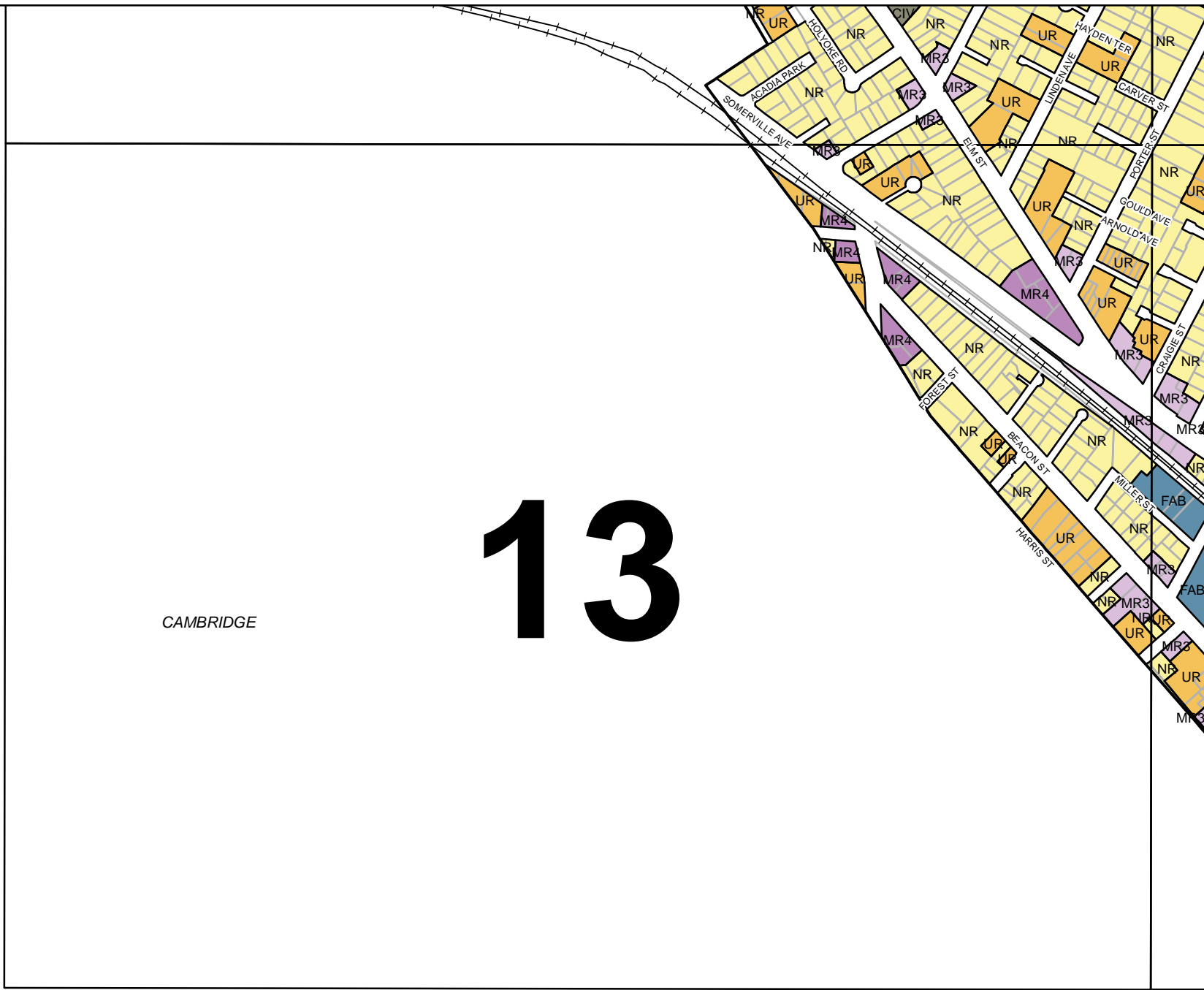
CITY OF
SOMERVILLE, MA
**OFFICIAL PROPOSED
ZONING**
(UNADOPTED)



-  NR
-  UR
-  MR3
-  MR4
-  CIV
-  FAB



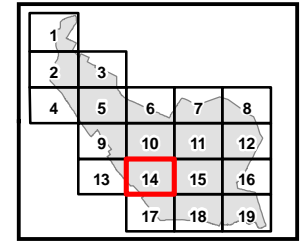
Date: September 26, 2018











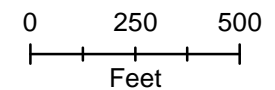
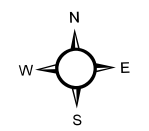
13

CAMBRIDGE

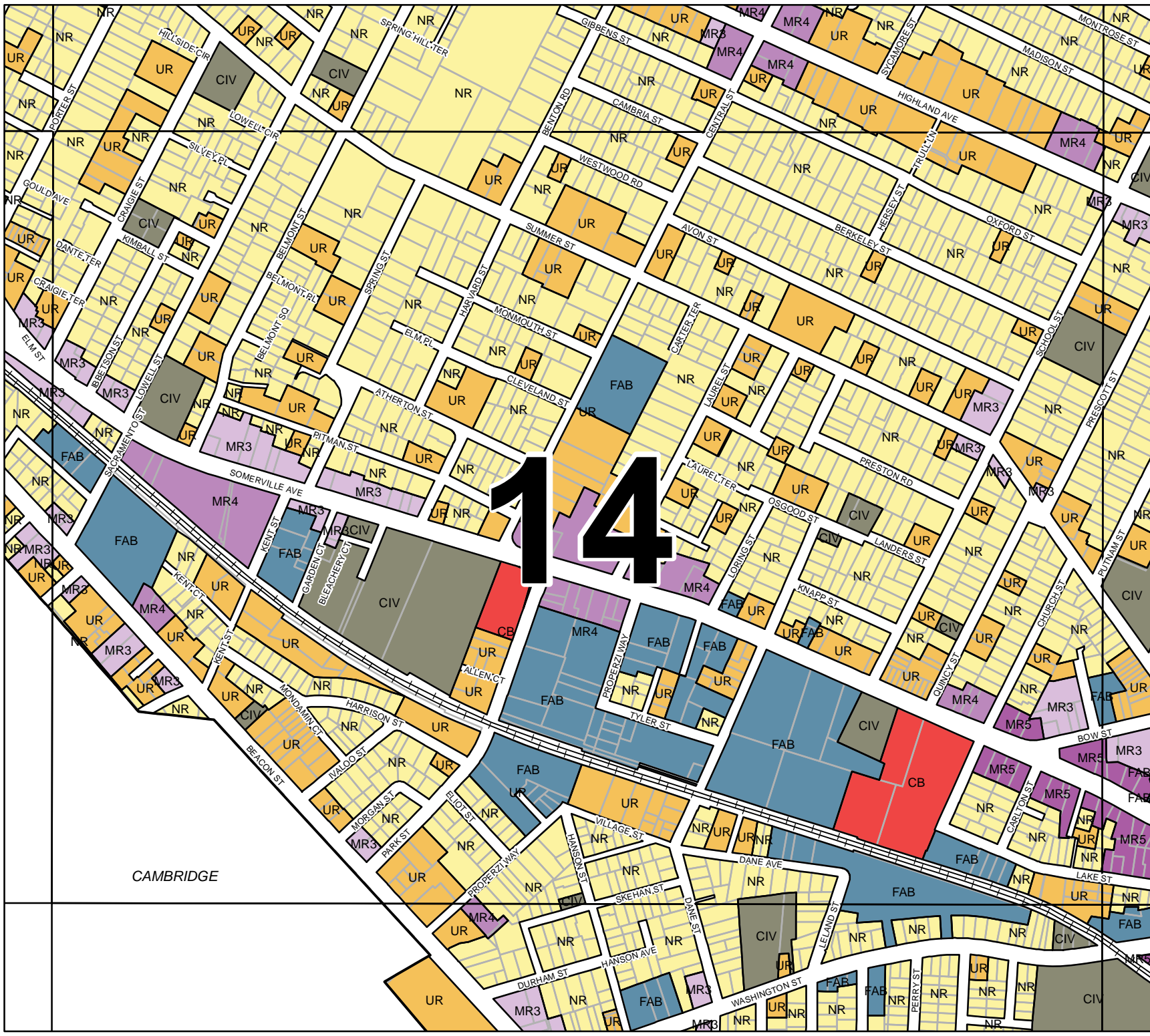
CITY OF
SOMERVILLE, MA
OFFICIAL PROPOSED
ZONING
(UNADOPTED)



-  NR
-  UR
-  MR3
-  MR4
-  MR5
-  CIV
-  FAB
-  CB

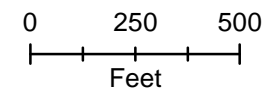
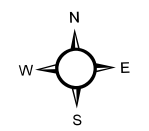

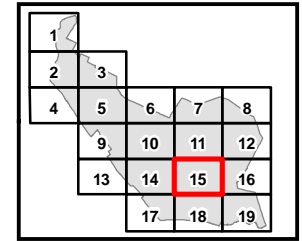


Date: September 26, 2018

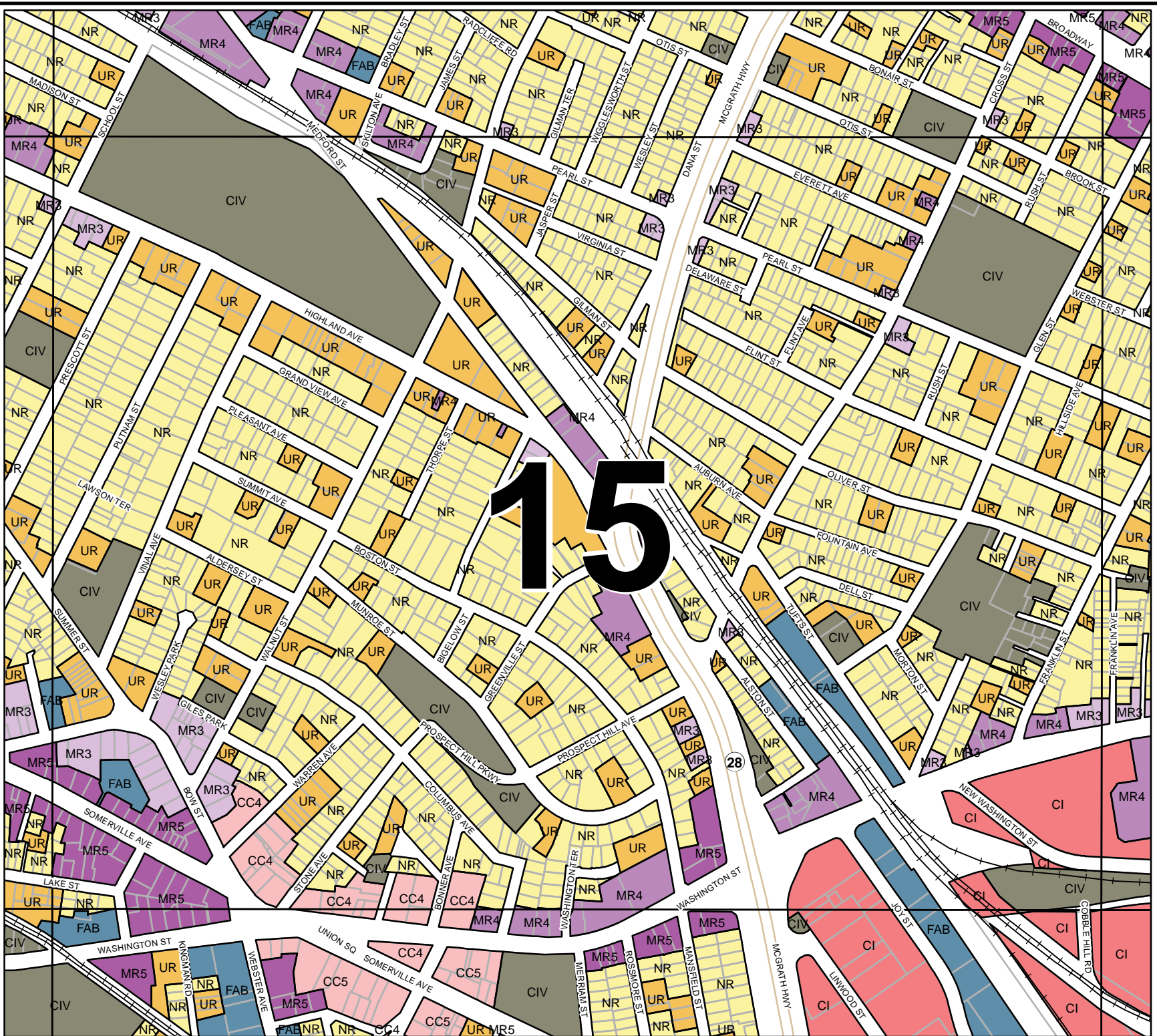


CAMBRIDGE

CITY OF
SOMERVILLE, MA
OFFICIAL PROPOSED
ZONING
(UNADOPTED)



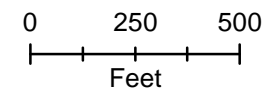
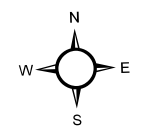
Date: September 26, 2018



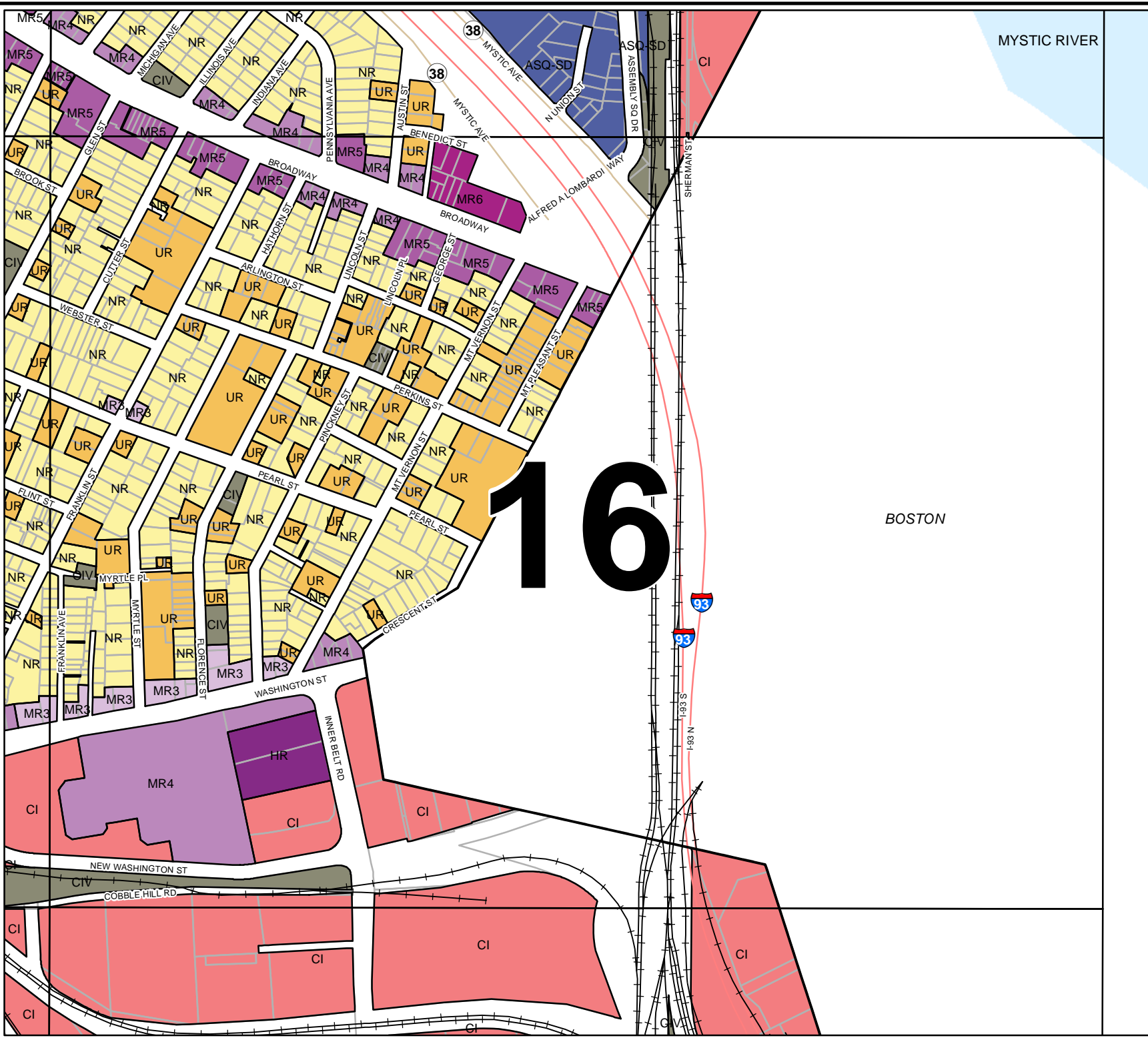
CITY OF SOMERVILLE, MA
OFFICIAL PROPOSED ZONING
 (UNADOPTED)

1				
2	3			
4	5	6	7	8
	9	10	11	12
	13	14	15	16
		17	18	19

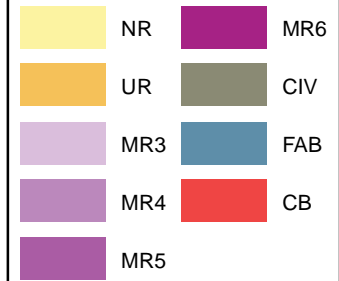
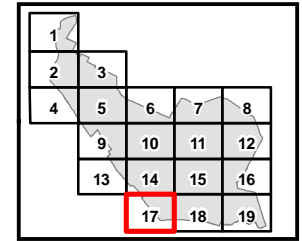
- NR
- UR
- MR3
- MR4
- MR5
- MR6
- HR
- CIV
- CI
- ASQ-SD



Date: September 26, 2018

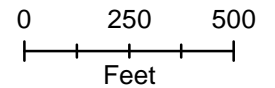
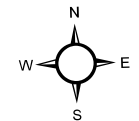


CITY OF
SOMERVILLE, MA
**OFFICIAL PROPOSED
ZONING**
(UNADOPTED)



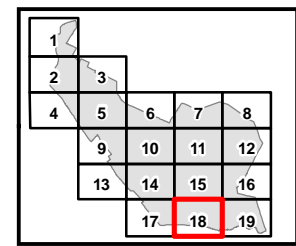
17

CAMBRIDGE

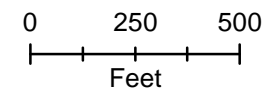
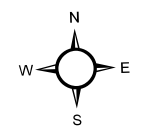


Date: September 26, 2018

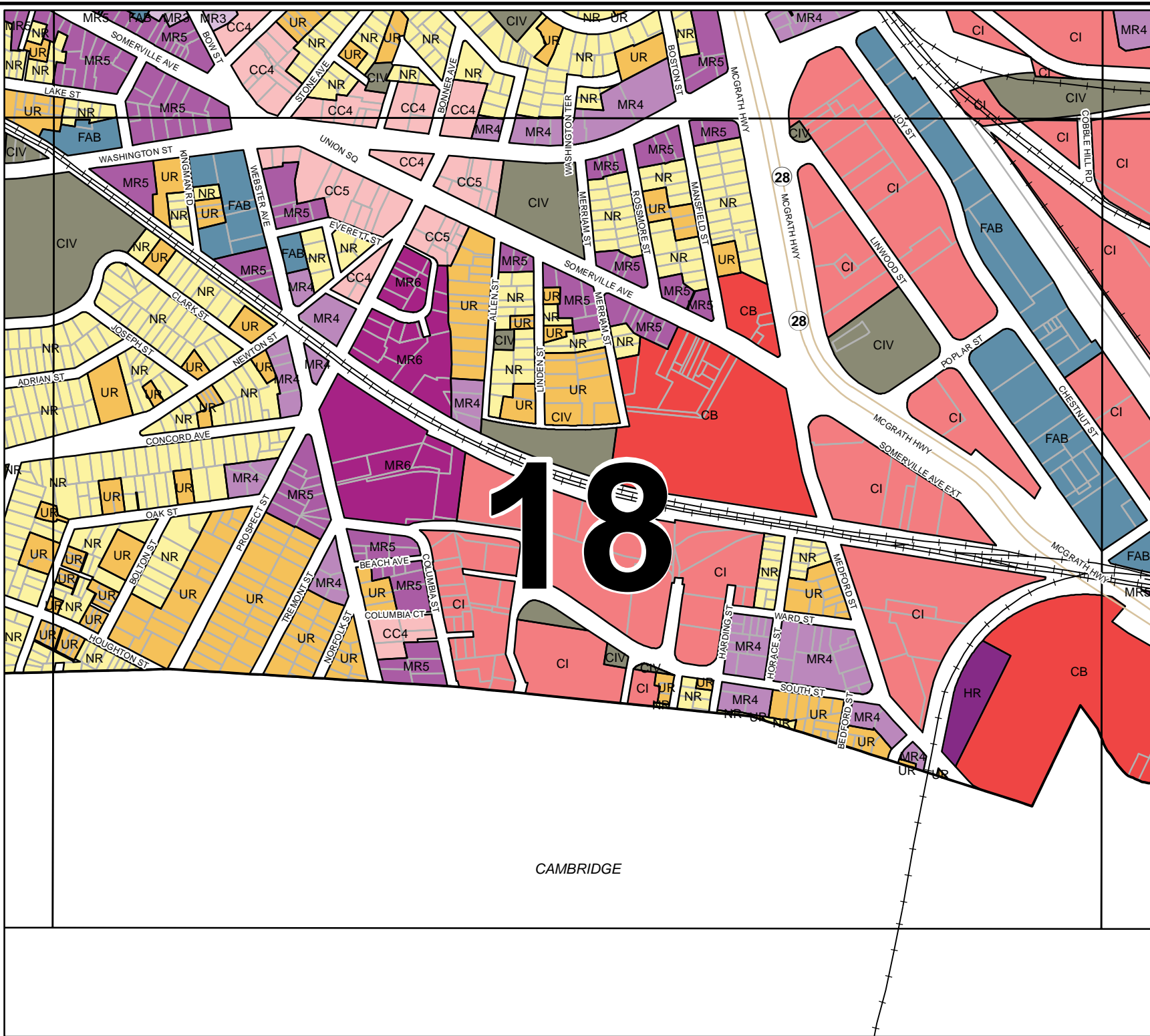
CITY OF SOMERVILLE, MA
OFFICIAL PROPOSED ZONING
 (UNADOPTED)



- NR
- UR
- MR3
- MR4
- MR5
- MR6
- HR
- CIV
- FAB
- CC4
- CC5
- CI
- CB



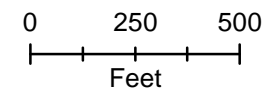
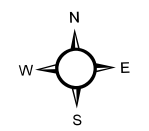
Date: September 21, 2018



CITY OF SOMERVILLE, MA
OFFICIAL PROPOSED ZONING
 (UNADOPTED)

1				
2	3			
4	5	6	7	8
	9	10	11	12
	13	14	15	16
		17	18	19

-  MR4
-  MR5
-  HR
-  CIV
-  FAB
-  CI
-  CB
-  NP-SD



Date: September 26, 2018

