



CITY OF SOMERVILLE
Commonwealth of Massachusetts
93 Highland Avenue
Somerville, MA 02143
(617) 625-6600

BUSINESS LICENSE APPLICATION - Grant of Location

File #: 18-021322

License #: BL18-000117

Address: 0 INNER BELT RD

Licensee: James George Network Building & Consulting - On Behalf of Extenet Systems

DBA Name: Extenet Systems, Inc.

Business Ownership Type: Corporation

Legal Name of Entity: Extenet Systems, Inc.

Owners/Officers: Ross Manire, H. Anthony Lehv, Daniel L. Timm - CFO,

License Information:

Grant of location issued to: Extenet Systems, Inc.

Describe the reason for the work, and the intended beneficiaries: Extenet Systems, Inc. on behalf of AT&T Wireless have Agreement with City of Somerville MA. Intent of this Grant of Location is to deploy Small Cell Wireless Equipment onto a replacement City Owned Streetlight Pole within the City Right of Way of Inner Belt Road.

Insert here the same detailed description of the work as appears in the attached Grant of Location Order: Extenet Systems, Inc., on behalf of AT&T Wireless, under the terms and conditions of the Public Right of Way License Agreement executed by Extenet Systems, Inc. and the City of Somerville dated September 27, 2018 respectfully requests that, after due notice and hearing as provided by law that the Board of Alderman grant permission to allow for replacement of existing Somerville City Owned Streetlight at 0 Inner Belt Road Somerville. The replacement of this City Owned Concrete Streetlight is intended to construct a similar streetlight structure designed for Co-Location of Wireless Small Cell Antenna and related equipment which densifies coverage in the immediate area on behalf of AT&T Wireless customers. The details of construction and design are presented in the Drawings submitted with this Order for Grant of Location.

Approval Conditions: None

Approved By:

John J. Long, Approved

Carlos Perez, Approved

John J. Long, Approved

CITY OF SOMERVILLE, MASSACHUSETTS
CITY CLERK'S OFFICE

JOSEPH A. CURTATONE
MAYOR

JOHN J. LONG
CITY CLERK

July 1, 2019

NOTICE

You are hereby notified that the Somerville City Council will hold a Public Hearing on the following Petition. You are receiving this Notice because the Petitioner has reported that you own property that abuts the work that is being proposed. You and other members of the public are invited to attend and be heard at this Hearing. If you are unable to attend, you may send written comments by US mail or by email to my attention, but they must arrive no later than 12 Noon on the day of the Hearing, in order to be sure they are conveyed to the Council.

PETITION: Extenet Systems for a Grant of Location to replace a City-owned streetlight at 0 Innerbelt Road with a similar streetlight that is designed for the co-location of a wireless small cell antenna and related equipment.

PLACE: City Council Chamber, 2nd Floor, City Hall, 93 Highland Avenue, Somerville.

TIME: Thursday, July 11, 2019, at 7:00 PM.

PURPOSE: The work is necessary for the deployment of small cell wireless equipment.

John J. Long
City Clerk



CITY OF SOMERVILLE, MASSACHUSETTS

DEPARTMENT OF PUBLIC WORKS

JOSEPH A. CURTATONE

MAYOR

STAN KOTY

Commissioner

July 9, 2019

The Honorable City Council
City Hall
93 Highland Avenue
Somerville MA, 02143

**RE: Grant of Location
Extenet Systems, Inc.
Innerbelt Road**

Dear Board Members:

Preliminary approval is recommended for the petition and plan of Extenet Systems, Inc. to replace an existing city-owned concrete street light with a steel look alike pole fitted with a Wireless Small Cell Antenna and related equipment. Existing pole is located on Innerbelt Road near the Washington Street intersection (Lat/Long 42.381769 / -71.081360). Innerbelt Road is a private way in Somerville, MA.

This recommendation is made with reference to Extenet Systems, Inc.'s Order for Location for Wires, Cables, Poles, Piers, Abutments, Conduits or Fixtures dated November 20, 2018 and plan of February 19, 2019 upon stipulation that the Grant of Location is subject to: a reservation of rescission by the City Council; indemnification of the City for all liability arising from said Grant; all permit procedures, conditions and approvals of municipal utilities; protection of existing infrastructure; and complete surface repair, restoration and maintenance. A public hearing will be required.

This is necessary to provide improved wireless communications services in the immediate area.

Respectfully requested,

Department of Public Works


Stan Koty, Commissioner

1 Franey Road Somerville, Massachusetts 02145

(617) 625-6600 Ext 5100 TTY (866) 808-4851 Fax (617) 623-7649

www.somervillema.gov

**ORDER FOR GRANT OF LOCATION FOR
WIRES, CABLES, POLES, PIERS, ABUTMENTS, CONDUITS OR FIXTURES**

**City of Somerville, Massachusetts
In Board of Aldermen**

WHEREAS, Extenet Systems, Inc. (hereinafter known as the PETITIONER) has petitioned for permission to construct upon, along, under or across the public way(s), the following:

INSERT DESCRIPTION OF WORK HERE

Extenet Systems, Inc., on behalf of AT&T Wireless, under the terms and conditions of the Public Right of Way License Agreement executed by Extenet Systems, Inc. and the City of Somerville dated September 27, 2018 respectfully requests that, after due notice and hearing as provided by law that the Board of Alderman grant permission to allow for replacement of existing Somerville City Owned Streetlight at **0 Inner Belt Road Somerville.**

The replacement of this City Owned Concrete Streetlight is intended to construct a similar streetlight structure designed for Co-Location of Wireless Small Cell Antenna and related equipment which densifies coverage in the immediate area on behalf of AT&T Wireless customers.

The details of construction and design are presented in the Drawings submitted with this Order for Grant of Location.

AND WHEREAS, notice has been given and a hearing held on said petition as provided by law; NOW THEREFORE BE IT

ORDERED that the PETITIONER be and hereby is granted permission by the Board of Aldermen to complete the construction described above, all in accordance with the following conditions:

1. PETITIONER shall locate and complete all work as shown by plan(s) dated _____, and as may have been amended by the City.
2. PETITIONER shall comply with the requirements of existing ordinances and such as may hereafter be adopted governing the construction.
3. PETITIONER shall perform all work to the requirements and satisfaction of the Department of Public Works or other such officer(s) as may be hereafter appointed by the City.

Approved by the Board of Aldermen on the _____ day of _____, 20____,

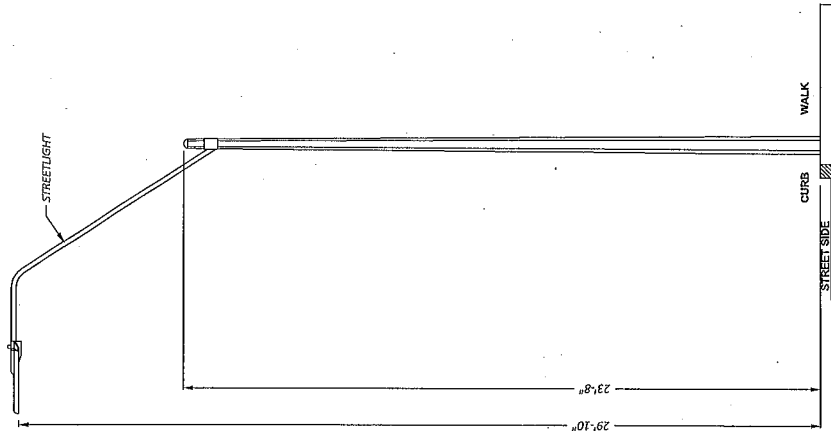
A True Record. Attest: _____ Date: _____
City Clerk

Certificate

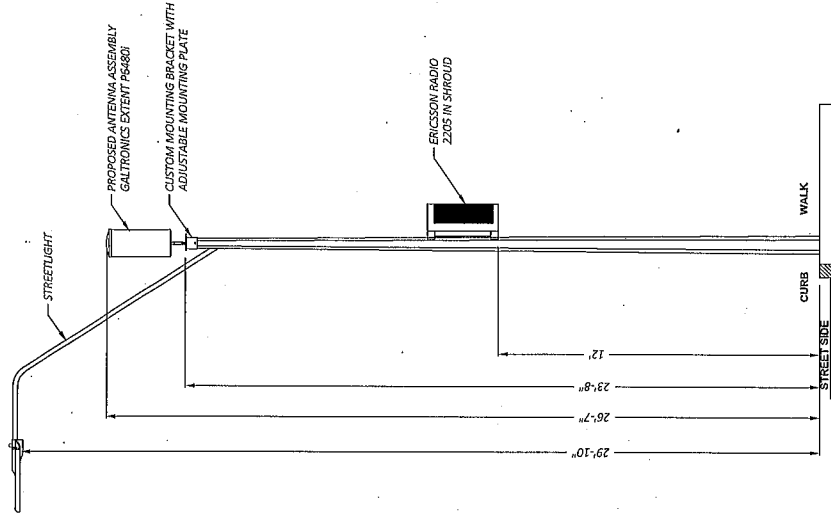
I hereby certify that the foregoing Order was adopted by the Board of Aldermen on the _____ day of _____, 20____, after due notice and public hearing as prescribed by Section 22 of Chapter 166 of the General Laws and any additions or amendments thereto, said public hearing held in said City on the _____ day of _____, 20____, and recorded with the records of Grant of Location Orders of said City, as _____.

Certified. Attest: _____ Date: _____
City Clerk

INNER BELT ROAD
 AT&T NODE ID # CRAN-RCTB-00006-01
 SIDE VIEW
 DUAL OWNED EVERSOURCE/VERIZON
 E-NT/NT - T-NT/NT



① EXISTING PROFILE - SIDE VIEW



① PROPOSED PROFILE - SIDE VIEW

NODE COORDS:
 42.38176939
 -71.08135963

LOCATION: INNER BELT ROAD
 SOMERVILLE, MA 02145

NOTE:

EXISTING CITY STREET
 LAMP
 POLE#
 E-NT/NT
 T-NT/NT

PREPARED FOR:
extenej
 YOUR NETWORK. EVERYWHERE.
 301 FIVE STAR BLVD

PREPARED BY:

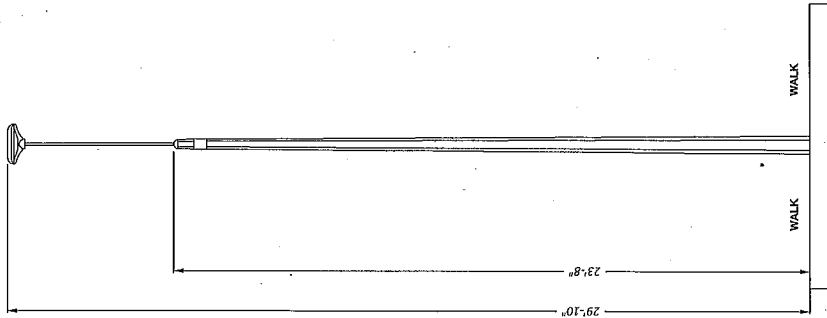


NODE ID#
 CRAN-RCTB-00006-01
 NE-MA-CMARD3MI-06001

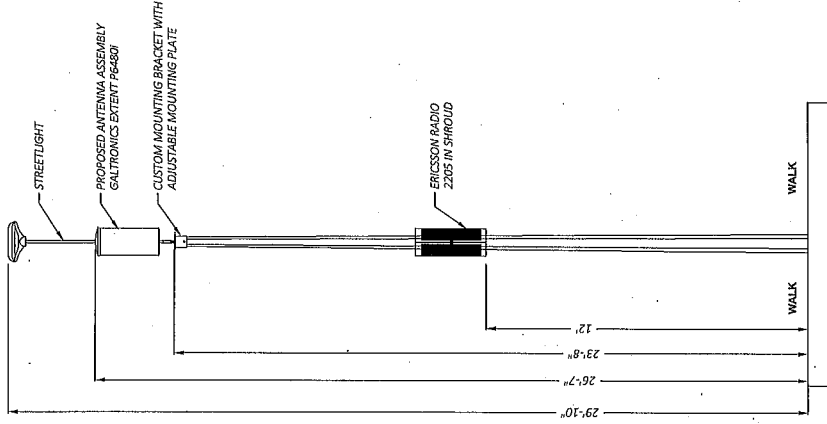
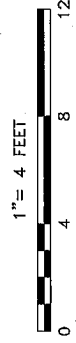
REV	DESCRIPTION	DATE
0		

DRAWN: BA
 SCALE: 1" = 4'
 ISSUE DATE: 02/07/13
 INDEX NAME:
 SHEET # 2 OF 3

INNER BELT ROAD
 AT&T NODE ID # CRAN-RCTB-00006-01
 REAR VIEW
 DUAL OWNED EVERSOURCE/VERIZON
 E-NT/NT - T-NT/NT



② EXISTING PROFILE - REAR VIEW



② PROPOSED PROFILE - REAR VIEW

NODE COORDS:
 42.38176939
 -71.08135963

LOCATION: INNER BELT ROAD
 SOMERVILLE, MA 02145

NOTES:
 EXISTING CITY STREET
 LAMP
 POLE#
 E-NT/NT
 T-NT/NT

PREPARED FOR:
extenej
 YOUR NETWORK
 ANY PLACE

PREPARED BY:
Waveguide*

NODE ID#
 CRAN-RCTB-00006-01
 NE-MA-CMARD3MI-06001

REV	DESCRIPTION	DATE
0		

DRAWN: BJA	3
SCALE: 1" = 4'	
ISSUE DATE: 02/07/18	
INDEX NAME:	
SHEET #: 3 OF 5	

NODE COORDS:
 42.38176939
 -71.08135963

LOCATION: INNER BETT ROAD
 SOMERVILLE, MA 02145

NOTES:
 EXISTING CITY STREET
 LAMP
 POLE#
 E-NT/NT
 T-NT/NT

PREPARED FOR:
extenei
 YOUR NETWORK. EVERYWHERE.
 SYSTEMS

PREPARED BY:
Waveguide

NODE ID#
 CRAN-RCTB-00006-01
 NE-MA-CVIARD3MI-L06001

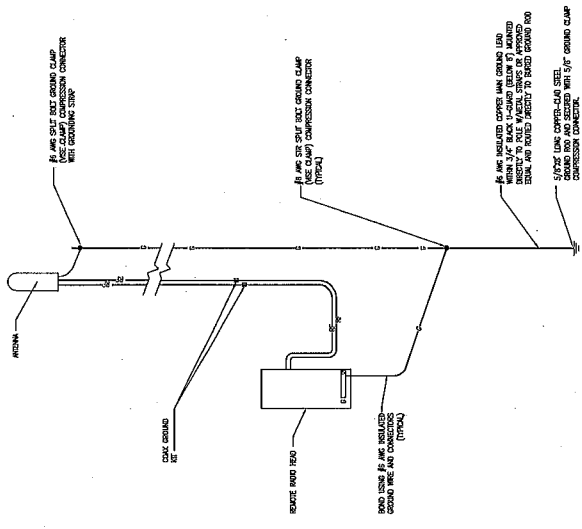
REV	DESCRIPTION	DATE
0		

DRAWN BY: BJA
SCALE: NTS
ISSUE DATE: 02/07/18
INDEX NAME:
SHEET # 5 OF 5

5



EXISTING LAMP POST
 LOOKING WEST



GROUNDING SINGLE LINE W/ POWER METER POLE MOUNTED
 INCLUDES WITHIN POC CONDUIT (SIZES BELOW 3' HEIGHT), RISER-CLAMP,
 OR APPROVED EQUIV.

IF W/ INSULATED COVER MAIN GROUND LUD
 WHEN 3/4" RACE 1-1/2" DIA. (OR 1" DIA.)
 EQUAL AND POINTED INSTEAD TO BENCH GROUND ROD

IF W/ INSULATED COVER MAIN GROUND LUD
 WHEN 3/4" RACE 1-1/2" DIA. (OR 1" DIA.)
 EQUAL AND POINTED INSTEAD TO BENCH GROUND ROD

IF W/ INSULATED COVER MAIN GROUND LUD
 WHEN 3/4" RACE 1-1/2" DIA. (OR 1" DIA.)
 EQUAL AND POINTED INSTEAD TO BENCH GROUND ROD

ROAD SIDE IF W/ APPROVED
 GROUND ROD USE (TYPICAL)

COAX GROUND

GROUND

MAP 107-A-2 & 107-B-1A GRANT OF LOCATION
SOMERVILLE, MA

*Innerbelt-
#006-01*

Map	Bloc	Cut	Lot	Unit	Alternate	Street	Number	Location	Grantee	Co grantees Name	Mailing Address	City	St Zip	Code Use
107	A	2				WASHINGTON ST	30		DDH HOTEL SOMERVILLE LLC		319 SPEEN ST	NATICK	MA 01760-1506	3000 HOTE
107	B	1				INNER BELT RD	20		SOMERVILLE CITY CLUB		20 INNER BELT ROAD	SOMERVILLE	MA 02145	3530 FRAT
107	B	5				ROLAND ST	56		PARADIGM DIRECT ROLAND LLC	C/O PARADIGM PROPERTIES,	93 SUMMER ST - 2ND FL	BOSTON	MA 02110	4020 IND

